

INDEX TO PLACES SERVED

Place	Route No(s)	Place	Route No(s)	Place	Route No(s)
Abbeylands	11, 11A	Glen Helen	5B, 10	Onchan, Manx Arms	
Airport	1, 1C, 2, 2A, 8, IMR	Glen Maye	7		3, 3A, 3B, 3C, 13, 13A, 23, 24, 25
Anagh Coar & Farnhill	21	Glen Mona & Hibernia	3, 3A, 3B, 3C, 16, MER		25A, 26, 26A, 26B, 27, 28
Andreas	17, 17A, 18, 18A, 20, 20A	Glen Mooar	5, 5A, 6, 6B	Onchan Park	13, 13A, 25, 25A, 26, 26A, 26B
Baldrine	3, 3A, 3B, 3C, 13, MER	Glen Vine	5, 5A, 5B, 6, 6B		
Ballabeg (Arbory)	1, IMR	Glen Wyllin	5, 5A, 5B, 6, 6B	Patrick	7, 7A
Ballacraine	4, 4A, 4B, 5, 5A, 5B, 6, 6B, 7A, 8, 10	Greeba	5, 5A, 5B, 6, 6B	Peel	4, 4B, 5, 5A, 6, 6B, 7, 7A, 8, 10, 10A, X5
Ballafesson	1	Groudle Glen	13, MER	Point of Ayre	20, 20A
Ballaglass	MER	Governors Hill/Hailwood Avenue		Port Erin	1, 2, 2A, 8, X1, X2, IMR
Ballamodha & Silverdale	8		13, 13A, 25, 25A, 26, 26A, 28	Port St. Mary	1, 2, X1, X2, IMR
Ballasalla	1, 1C, 2, 8, X1, X2, IMR	Jurby Threshold	17, 17A, 18, 18A, 19, 19A	Port Soderick	29, IMR
Ballaugh & Bishopscourt	5, 5A, 5B, 6, 6B				
Braaid	4, 4A, 4B	Kirk Michael	5, 5A, 5B, 6, 6B, 10	Ramsey	3, 3A, 3B, 3C, 5, 5A, 5B, 6, 6B, 12, 16, 17, 17A, 18, 18A, 19, 19A, 20, 20A, X3, MER
Braddan Church	5, 5A, 5B, 6, 6B, 9A, 9B, 11, 13			Ramsey Hospital	12, 17, 17A, 18, 18A, 19, 19A, 20, 20A
Bride	17A, 18A, 20, 20A	Laxey	3, 3A, 3B, 3C, 13, MER, SMR	Regaby	17, 18, 20, 20A
Bungalow	X3, SMR	Lezayre	5, 5A, 5B, 6, 6B	Richmond Hill	1, 1C, 2
		Maughold	16, MER		
Castletown	1, 1C, 2, 2A, 8, X1, X2, IMR	Minorca	3, 3A, 3B, 3C, 13, MER	St. Johns	4, 4A, 4B, 5, 5A, 5B, 6, 6B, 7A, 8, 10, X5
Colby	1, IMR	Mount Murray & Newtown	1, 1C, 2	St. Marks	4B
Cooil Business Park	4, 4A, 4B, 9X, 14			Santon	1, 1C, 2, IMR
Cregneash	1	National Sports Centre & Spring Valley	1, 1C, 2, 4, 4A, 4B, 14, 21	Snaefell	SMR
Cronk-y-Voddy	5B, 10			Strang	5, 6, 9A, 9B, 11, 11A
Crosby	5, 5A, 5B, 6, 6B	Nobles Hospital, Main Entrance	5, 6, 11, 11A, 13, 13A	Sulby	5, 5B, 6, 6B
				Tromode	9A, 9B, 13, 13A
Dalby	7	Nobles Hospital, Newlands	9A, 9B		
Dhoon Glen	3, 3A, 3B, 3C, MER			Union Mills	5, 5A, 5B, 6, 6B, 9A, 9B
		Old Laxey	3C		
Eairy	4, 4A, 4B	Onchan, Ballachrink	23, 24, 25A, 26A	Wild Life Park	5, 5A, 5B, 6, 6B
Foxdale	4, 4A, 4B, 8	Onchan, Birch Hill	25, 25A, 26, 26A, 26B	Willaston	22, 25A, 26A

Please note:

Services 3A, 25A and 26A only operate Evenings and Sundays

CONTENTS

Service	Destination	Page
1/2/X1/X2	Douglas – Airport – Castletown – Port Erin – Port St Mary	4 & 5
1/2/X1/X2	Port St Mary – Port Erin – Castletown – Airport – Douglas	6 & 7
2A	Port Erin – School Hill – Derbyhaven	8
1/2	Sunday Service	9
Steam Railway	Douglas – Castletown – Port St Mary – Port Erin	10
Manx Electric Railway	Douglas – Laxey – Ramsey	11
3/X3	Douglas – Onchan – Laxey – Ramsey	12 & 13
3/X3	Ramsey – Laxey – Onchan – Douglas	14 & 15
4/4A/4B	Douglas – Foxdale – Peel	16 & 17
5/6	Douglas – St Johns – Peel – Kirk Michael – Ramsey	18 & 19
5/6	Ramsey – Kirk Michael – Peel – St Johns – Douglas	21 & 21
5/6	Sunday Service	22 & 23
7	Peel – Dalby	24
10	Peel – Cronk-y-Voddy – Kirk Michael	24
8	Peel – Foxdale – Castletown – Port Erin	25
Snaefell Mountain Railway	Laxey – Snaefell	25
9A/9B	Douglas – Ballabrooie – Strang/Ballaughton Manor Hill	26
11/11A	Douglas – Strang – Abbeylands	26
13/13A	Douglas – Hospital – Onchan – Laxey	27
12	Ramsey Town Service	28
16	Ramsey – Maughold	29
17-20A	Ramsey – Jurby – Andreas – Bride	30 & 31
21	Lord Street – Pulrose – Anagh Coar	32
22	Lord Street – Bucks Road – Willaston	33
23	Lord Street – Bucks Road – Victoria Road – Ballachrink – Lakeside Gardens	34
25	Lord Street – Bucks Road – Glencrutchery Road – Birch Hill	34
24	Loch Promenade – Promenades – Lakeside Gardens – Ballachrink	35
26	Loch Promenade – Promenades – Royal Avenue – Birch Hill	35
25A/26A	Willaston & Onchan Evening Service	36
28	Loch Promenade – Villa Marina – Victoria Road – Hailwood Avenue	37
25A/26A	Willaston & Onchan Sunday Service	38 & 39
	Ticket Agents	40
27	Loch Promenade – Promenades – Onchan – Groundle	41
29	Douglas – Port Soderick	41
	Summary of all buses to and from Nobles Hospital	42 & 43
	School Year Dates	44

DOUGLAS – AIRPORT – CASTLETOWN – COLBY – PORT ERIN – PORT ST. MARY – SOUND	1
DOUGLAS – AIRPORT – CASTLETOWN	1C
DOUGLAS – AIRPORT – CASTLETOWN – SHORE ROAD – PORT ERIN – BRADDA WEST	2
AIRPORT – DERBYHAVEN – SHORE ROAD – PORT ERIN	2A
DOUGLAS – PORT ERIN/PORT ST. MARY	X1/X2

Mondays to Saturdays

Doolish – Balley Chashtal – Purt Chiarn – Purt le Moirrey

Jelune dys Jesarn

Service No.																							
	1	1	1	8	8	1	X2	2A	1	1	2A	2	1	8	1	1C	1	X2	1	2	1	2A	2
			NSD	SDO			MF	MF				MF				MF			C			MF	C
DOUGLAS, Lord Street	0615	0720	0810	-	-	0910	0925	-	0940	1010	-	1040	-	-	1110	1140	-	1150	1210	1240	1310	-	1340
Groves Road, NSC Pool	0620	0725	0815	-	-	0915	-	-	0945	1015	-	1045	-	-	1115	1145	-	-	1215	1245	1315	-	1345
Newtown Chapel	0629	0734	0824	-	-	0924	-	-	0954	1024	-	1054	-	-	1124	1154	-	-	1224	1254	1324	-	1354
Ballasalla, Rail Station	0637	0742	0832	0840	0840	0932	-	-	1002	1032	-	1102	-	1125	1132	1202	-	-	1232	1302	1332	-	1402
Ronaldsway Airport	0639	0744	0834	0842	0842	0934	-	0943	1004	1034	1055	1104	-	1127	1134	1204	-	-	1234	1304	1334	1343	1404
Castletown Square	0644	0751	0841	0849	0849	0941	0949	0957	1011	1041	SC	1111	-	1134	1141	1214	1219	1214	1241	1314	1341	1357	1414
Colby Bridge	0652	0800	0850	-	-	0950	-	-	1020	1050	-	-	-	-	1150	-	1228	-	1250	SC	1350	-	SC
Port Erin, Bridson Street	0700	0809	0859	0902	0907	0959	1005	1010	1029	1059	1110	1124	1135	1147	1159	-	1237	1230	1259	1329	1359	1410	1429
Bradda West	-	-	-	-	-	-	-	-	-	-	-	1129	-	-	-	-	-	-	-	-	-	-	1434
PORT ST. MARY, Harbour	0708	0817	0907	-	-	1007	1000	-	1037	1107	-	PE	1143	-	1207	-	1245	1225	1307	-	1407	-	PE
Cregneash	-	-	-	-	-	-	-	-	1047	-	-	-	1153	-	1217	-	1255	-	-	-	-	-	-
CALF SOUND	-	-	-	-	-	-	-	-	1052	-	-	-	1158	-	1222	-	1300	-	-	-	-	-	-

Please Note:

- Limited stop service – time shown for Castletown is the time at School Hill, services DO NOT run via Castletown Square
- Service X2: Only serves Lord Street in Douglas – time shown for Port St Mary is the time at Beach Road, services DO NOT run via the Harbour
- C** – Departs Co-op Shop side of Castletown Square
- NSD** – Runs on Saturdays and Mondays to Fridays when schools are closed
- MF** – Services operate Mondays to Fridays ONLY
- PE** – Continues to Port Erin Railway Station to arrive five minutes later
- SC** – Buses serving School Hill – please refer to Page 8 for further details
- SDO** – Runs on Schooldays ONLY



DOUGLAS – AIRPORT – CASTLETOWN – COLBY – PORT ERIN – PORT ST. MARY – SOUND	1
DOUGLAS – AIRPORT – CASTLETOWN	1C
DOUGLAS – AIRPORT – CASTLETOWN – SHORE ROAD – PORT ERIN – BRADDA WEST	2
AIRPORT – DERBYHAVEN – SHORE ROAD – PORT ERIN	2A
DOUGLAS – PORT ERIN/PORT ST. MARY	X1/X2

Mondays to Saturdays		<i>Doolish – Balley Chashtal – Purt Chiarn – Purt le Moirrey</i>																Jelune dys Jesarn			
Service No.	1	1	8	2A	2	X2	1	1	2	1	1	X1	1	1	1	1	1	1	1	2	1
				MF	C	MF	NSD		C			MF	S	MF							
DOUGLAS, Lord Street	–	1410	–	–	1440	1450	–	1510	1540	1610	1640	1708	1710	1715	1740	1810	1840	1940	2040	2155	2250
Groves Road, NSC Pool	–	1415	–	–	1445	–	–	1515	1545	1615	1645	–	1715	1720	1745	1815	1845	1945	2045	2200	2255
Newtown Chapel	–	1424	–	–	1454	–	–	1524	1554	1624	1654	–	1724	1729	1754	1824	1854	1954	2054	2209	2304
Ballasalla, Rail Station	–	1432	1440	–	1502	–	–	1532	1602	1632	1702	–	1732	1737	1802	1832	1902	2002	2102	2217	2312
Ronaldsway Airport	–	1434	1442	1455	1504	–	–	1534	1604	1634	1704	–	1734	1739	1804	1834	1904	2004	2104	2219	2314
Castletown Square	–	1441	1449	SC	1514	1514	–	1541	1614	1641	1711	1733	1741	1746	1811	1841	1911	2011	2111	2226	2321
Colby Bridge	–	1450	–	–	SC	–	–	1550	SC	1650	1720	–	1750	1755	1820	1849	1919	2019	2119	–	2329
Port Erin, Bridson Street	1448	1459	1502	1510	1529	1530	1535	1559	1629	1659	1729	1747	1759	1804	1829	1857	1927	2027	2127	(2247)	2337
Bradda West	–	–	–	–	–	–	–	–	1634	–	–	–	–	–	–	–	–	–	–	–	–
PORT ST. MARY, Harbour	–	1507	–	–	–	1525	1543	1607	PE	1707	1737	1754	1807	1812	1837	1905	1935	2035	2135	2239	2345
Cregneash	1500	–	–	–	–	–	1553	–	–	–	–	–	–	–	–	–	–	–	–	–	–
CALF SOUND	1505	–	–	–	–	–	1558	–	–	–	–	–	–	–	–	–	–	–	–	–	–


Please Note:

-  – Limited stop service – time shown for Castletown is the time at School Hill, services DO NOT run via Castletown Square
- Service X1: Adult Fares and 12 Journey Tickets only – serves Lord Street, Ridgeway Street, Prospect Hill, Circular Road, Peel Road and Quarter Bridge in Douglas, Main Road Stop & Meadow Court in Ballasalla, Janets Corner, School Hill in Castletown and all stops in Port Erin & Port St. Mary
- Service X2: Only serves Lord Street in Douglas, Main Road Stop & Meaadow Court in Ballasalla, Janets Corner, School Hill in Castletown and all stops in Port Erin – time shown for Port St Mary is the time at Beach Road, services DO NOT run via the Harbour
- C** – Departs from Co-op Shop side of Castletown Square
- MF** – Services operate Mondays to Fridays ONLY **NSD** – Runs on Saturdays and Monday-Friday when schools are closed
- PE** – Continues to Port Erin Railway Station to arrive five minutes later **S** – Runs on Saturdays ONLY
- SC** – Buses serving School Hill – please refer to Page 8 for further details

SOUND – PORT ST MARY – PORT ERIN – COLBY – CASTLETOWN – AIRPORT – DOUGLAS	1
CASTLETOWN – AIRPORT – DOUGLAS	1C
BRADDA WEST – PORT ERIN – SHORE ROAD – CASTLETOWN – AIRPORT – DOUGLAS	2
PORT ERIN – SHORE ROAD – DERBYHAVEN – AIRPORT	2A
PORT ST. MARY/PORT ERIN – DOUGLAS 	X1/X2

Mondays to Saturdays	<i>Purt le Moirrey – Purt Chiarn – Balley Chashtal – Doolish</i>																Jelune dys Jesarn						
<i>Service No.</i>	<i>1</i>	<i>1</i>	<i>1</i>	 <i>X1</i>	<i>1</i>	<i>1C</i>	<i>2</i>	<i>8</i>	<i>2A</i>	<i>1</i>	<i>2</i>	<i>2A</i>	 <i>X2</i>	<i>2</i>	<i>1</i>	<i>8</i>	<i>2</i>	<i>1C</i>	<i>1</i>	<i>1</i>	<i>2</i>	<i>2A</i>	
				MF	FR	SDO	NSD		MF			MF	MF									MF	
CALF SOUND	–	–	–	–	–	–	–	–	–	–	–	–	–	–	1110	–	–	–	1210	1227	–	–	
Cregneash	–	–	–	–	–	–	–	–	–	–	–	–	–	–	1115	–	–	–	1215	1232	–	–	
PORT ST. MARY, Harbour	0640	0710	0735	0802	0825	–	–	–	–	0925	PE	–	1025	<i>1050</i>	PE	1125	–	PE	–	1225	–	PE	–
Bradda West	–	–	–	–	–	–	–	–	–	–	1002	–	–	–	1102	–	–	1155	–	–	–	1302	–
Port Erin, Bridson Street	0648	0718	0743	0810	0833	–	0900	0915	0920	0933	1007	1020	1033	1045	1107	1133	1155	1200	–	1233	1245	1307	1320
Colby Bridge	0656	0726	0751	–	0841	SC	SC	–	–	0941	–	–	1041	–	–	1141	–	SC	–	1241	–	–	–
Castletown Square	0706	0736	0801	<i>0819</i>	0851	0921	0921	0929	SC	0951	1021	1034	1051	<i>1100</i>	1121	1151	1209	1215	1221	1251	–	1321	SC
Ronaldsway Airport	0713	0743	0808	–	0858	0928	0928	0936	0938	0958	1028	1048	1058	–	1128	1158	1216	–	1228	1258	–	1328	1338
Ballasalla, Rail Station	0716	0746	0811	–	0901	0931	0931	0938	–	1001	1031	–	1101	–	1131	1201	1218	–	1231	1301	–	1331	–
Newtown Bus Shelter	0724	0754	0819	–	0909	0939	0939	–	–	1009	1039	–	1109	–	1139	1209	–	–	1239	1309	–	1339	–
Groves Road, NSC Pool	0731	0801	0828	–	0916	0946	0946	–	–	1016	1046	–	1116	–	1146	1216	–	–	1246	1316	–	1346	–
DOUGLAS, Lord Street	0740	0810	0840	0850	0925	0955	0955	–	–	1025	1055	–	1125	1128	1155	1225	–	–	1255	1325	–	1355	–

Please Note:

 – Limited stop service – time shown for Castletown is the time at School Hill, services DO NOT run via Castletown Square

Service X1: Adult Fares and 12 Journey Tickets only – Serves all stops in Port St. Mary and Port Erin (except Ballamaddrell when travelling towards Port Erin), School Hill, Janets Corner, Meadow Court and Main Road stop in Ballasalla, Quarter Bridge, Peel Road, Circular Road, Victoria Street and Lord Street in Douglas.

No local travel permitted.

Service X2: Serves all stops in Port Erin, Beach Road in Port St Mary (NOT Harbour), School Hill in Castletown, Janets Corner, Meadow Court and Main Road stop in Ballasalla and Lord Street in Douglas

FR – Runs via Four Roads from Port Erin

MF – Services operate Mondays to Fridays ONLY

NSD – Runs on Saturdays and Monday-Friday when schools are closed

PE – Starts at Port Erin (Bridson Street) five minutes earlier than the departure time from Bradda

SC – Buses serving School Hill – please refer to Page 8 for further details



SDO – Runs on schooldays ONLY

SOUND – PORT ST. MARY – PORT ERIN – COLBY – CASTLETOWN – AIRPORT – DOUGLAS	1
CASTLETOWN – AIRPORT – DOUGLAS	1C
BRADDA WEST – PORT ERIN – SHORE ROAD – CASTLETOWN – AIRPORT – DOUGLAS	2
PORT ERIN – SHORE ROAD – DERBYHAVEN – AIRPORT	2A
PORT ST. MARY/PORT ERIN – DOUGLAS 	X1/X2


Mondays to Saturdays

Purt le Moirrey – Purt Chiarn – Balley Chashtal – Doolish

Jelune dys Jesarn

Service No.				2A																
	1	X2	2		1	2	1	8	8	2	X2	1	1	1	1	1	1	1	1	
	MF			MF			NSD	SDO			MF	NSD	SDO							
CALF SOUND	1310	–	–	–	–	–	1510	–	–	–	–	1610	–	–	–	–	–	–	–	
Cregneash	1315	–	–	–	–	–	1515	–	–	–	–	1615	–	–	–	–	–	–	–	
PORT ST. MARY, Harbour	1325	1350	PE	–	1425	PE	1525	–	–	–	–	1625	1625	1700	1730	1830	1930	2040	2140	2240
Bradda West	–	–	1402	–	–	1502	–	–	–	–	–	–	–	–	–	–	–	–	–	
Port Erin, Bridson Street	1333	1345	1407	1420	1433	1507	1533	1535	1535	1612	–	1633	1633	1708	1738	1837	1937	2047	2147	2247
Colby Bridge	1341	–	–	–	1441	–	1541	–	–	–	–	1641	1641	1716	1746	1844	1944	2054	2154	2254
Castletown Square	1351	1400	1421	1434	1451	1521	1551	1549	1554	1626	1626	1651	1651	1726	1756	1853	1953	2103	2203	2303
Ronaldsway Airport	1358	–	1428	1448	1458	1528	1558	1556	1601	1633	–	1658	1658	1733	1803	1859	1959	2109	2209	2309
Ballasalla, Rail Station	1401	–	1431	–	1501	1531	1601	1558	1603	1636	–	1701	1701	1736	1806	1902	2002	2112	2212	2312
Newtown Bus Shelter	1409	–	1439	–	1509	1539	1609	–	–	1644	–	1709	1709	1744	1814	1909	2009	2119	2219	2319
Groves Road, NSC Pool	1416	–	1446	–	1516	1546	1616	–	–	1651	–	1716	1716	1751	1821	1916	2016	2126	2226	2326
DOUGLAS, Lord Street	1425	1428	1455	–	1525	1555	1625	–	–	1700	1655	1725	1725	1800	1830	1925	2025	2135	2235	2335

Please Note:

-  – Limited stop service – time shown for Castletown is the time at School Hill, services DO NOT run via Castletown Square
- Service X2: Serves all stops in Port Erin, Beach Road in Port St Mary (NOT Harbour), School Hill in Castletown, Janets Corner, Meadow Court and Main Road stop in Ballasalla and Lord Street in Douglas
- MF** – Services operate Mondays to Fridays ONLY
- NSD** – Runs on Saturdays and Monday-Friday when schools are closed
- PE** – Starts at Port Erin (Bridson Street) five minutes earlier than the departure time from Bradda
- SDO** – Runs on schooldays ONLY

On busy journeys where Double Deck Buses are operated please use the seats upstairs

SCHOOL HILL & DERBYHAVEN SERVICES – TO PORT ERIN

2/2A/X1/X2

Mondays to Saturdays

Service No.	X2	2A	2A	1C	X2	2	2A	2	2A	2	X2	2	X1
	MF	MF	MF		MF		MF		MF		MF		MF
DOUGLAS, Lord Street	0925	–	–	1140	1150	1240	–	1340	–	1440	1450	1540	1708
Ronaldsway Airport	–	0943	1055	1204	–	1304	1343	1404	1455	1504	–	1604	–
Derbyhaven	–	0949	–	–	–	–	1349	–	–	–	–	–	–
School Hill (south side)	0949	–	1101	1210	1214	1310	–	1410	1501	1510	1514	1610	1733s
Castletown Square	–	0957	–	1214	–	1314	1357	1414	–	1514	–	1614	–
School Hill (south side)	–	–	–	–	–	1317	–	1417	–	1517	–	1617	–
Port Erin, Bridson Street	1005	1010	1110	–	1230	1329	1410	1429	1510	1529	1530	1629	1747s
Bradda West	–	–	–	–	–	–	–	1434	–	–	–	1634	PSM

Jelune dys Jesarn

Sorry, no Sunday Service to School Hill and Derbyhaven

S'treih Ihien – gyn shirveish Jedoonee

- Please Note:** MF – Service runs Mondays to Fridays only – No Saturday service to Derbyhaven
 PSM – Service X1 continues to Port St Mary Harbour – Service X2 journeys serve Beach Road for Port St Mary
 s – 1708 service only sets down at School Hill and in Port Erin
 SDO – Runs on schooldays ONLY
 X1/X2 – Journeys are Manx Express Limited Stop services with fare and journey restrictions

SCHOOL HILL & DERBYHAVEN SERVICES – FROM PORT ERIN

1/2/2A/X1/X2

Mondays to Saturdays

Service No.	X1	1	1	2A	2A	X2	2	1C	2A	X2	2A	X2
	MF	SDO	NSD	MF	MF	MF			MF	MF	MF	MF
Bradda West	PSM	–	–	–	–	–	1155	–	–	–	–	–
Port Erin, Bridson Street	0810p	–	0900	0920	1020	1045	1200	–	1320	1345	1420	–
School Hill (north side)	0819p	–	–	0932	–	1100	1211	–	1332	1400	–	1626
School Hill (south side)	–	0915	0915	–	–	–	–	1210	–	–	–	–
Castletown Square	–	0921	0921	–	1034	–	1215	1221	–	–	1434	–
Derbyhaven	–	–	–	(0949)	1042	–	PE	–	(1349)	–	1442	–
Ronaldsway Airport	–	0928	0928	0938	1048	–	–	1228	1338	–	1448	–
DOUGLAS, Lord Street	0850	0955	0955	–	–	1128	–	1255	–	1428	–	1655

Jelune dys Jesarn

Sorry, no Sunday Service to School Hill and Derbyhaven

S'treih Ihien – gyn shirveish Jedoonee

- Please Note:** MF – Service runs Mondays to Fridays only NSD – Runs on Saturdays and Mondays to Fridays when schools are closed
 p – 0810 service only picks up in Port Erin and at School Hill PE – Service continues to Port Erin
 PSM – Service X1 starts at Port St Mary Harbour – Service X2 journeys serve Beach Road for Port St Mary
 SDO – Runs on schooldays ONLY
 X1/X2 – Journeys are Manx Express Limited Stop services with fare and journey restrictions

Sundays*Doolish – Balley Chashtal – Purt Chiarn – Purt le Moirrey***Jedoonee**

<i>Service No.</i>	<i>1</i>	<i>1</i>	<i>1</i>	<i>1</i>	<i>1</i>	<i>1</i>	<i>1</i>	<i>1</i>	<i>1</i>	<i>2</i>	<i>1</i>	<i>1</i>	<i>1</i>	<i>1</i>	<i>1</i>	<i>1</i>
DOUGLAS, Lord Street	0840	0940	–	1040	1140	1240	1340	1440	–	1510	1540	1640	1710	1810	2040	2250
Groves Road, NSC Pool	0845	0945	–	1045	1145	1245	1345	1445	–	1515	1545	1645	1715	1815	2045	2255
Newtown Chapel	0854	0954	–	1054	1154	1254	1354	1454	–	1524	1554	1654	1724	1824	2054	2304
Ballasalla, Rail Station	0902	1002	–	1102	1202	1302	1402	1502	–	1532	1602	1702	1732	1832	2102	2312
Ronaldsway Airport	0904	1004	1034	1104	1204	1304	1404	1504	–	1534	1604	1704	1734	1834	2104	2314
Castletown Square	0911	1011	1041	1111	1211	1311	1411	1511	–	1541	1611	1711	1741	1841	2111	2321
Colby Bridge	0919	1019	1049	1119	1219	1319	1419	1519	–	–	1619	1719	1749	1849	2119	2329
Port Erin, Bridson Street	0927	1027	1057	1127	1227	1327	1427	1527	1532	1554	1627	1727	1757	1857	2127	2337
PORT ST. MARY, Harbour	0935	1035	1105	1135	1235	1335	1435	1535	–	–	1635	1735	1805	1905	2135	2345
Cregneash	0945	–	–	–	1245	–	–	–	1545	–	–	–	–	–	–	–
SOUND	0950	–	–	–	1250	–	–	–	1550	–	–	–	–	–	–	–

Regular AIR SERVICES to and from the Isle of Man are operated by:

- ◆ FLYBE
- ◆ BRITISH AIRWAYS
- ◆ LOGANAIR
- ◆ EURO MANX
- ◆ EASTERN AIRWAYS
- ◆ AER ARANN
- ◆ MANX 2
- ◆ VLM

For general enquiries about air services telephone Isle of Man Airport on

01624 821600

Buses on Services 1/1C, 2 and 8 call at the main terminal building at the Airport in both directions

<i>Service No.</i>	<i>1</i>	<i>1</i>	<i>2</i>	<i>1</i>	<i>1</i>	<i>1</i>	<i>1</i>	<i>1</i>	<i>2</i>	<i>1</i>	<i>1</i>	<i>1</i>	<i>1</i>	<i>1</i>	<i>1</i>	<i>1</i>
SOUND	–	–	0955	–	–	–	1255	–	–	–	–	1555	–	–	–	–
Cregneash	–	–	1000	–	–	–	1300	–	–	–	–	1600	–	–	–	–
PORT ST. MARY, Harbour	0725	0940	1010	1040	1140	1240	1310	1340	–	1440	1540	1610	1640	1740	1930	2140
Port Erin, Bridson Street	0732	0947	–	1047	1147	1247	1317	1347	1435	1447	1547	1617	1647	1747	1937	2147
Colby Bridge	0739	0954	–	1054	1154	1254	–	1354	–	1454	1554	1624	1654	1754	1944	2154
Castletown Square	0748	1003	1020	1103	1203	1303	–	1403	1448	1503	1603	1633	1703	1803	1953	2203
Ronaldsway Airport	0754	1009	1027	1109	1209	1309	–	1409	1454	1509	1609	1639	1709	1809	1959	2209
Ballasalla, Rail Station	0757	1012	–	1112	1212	1312	–	1412	1457	1512	1612	1642	1712	1812	2002	2212
Newtown, Bus Shelter	0804	1019	–	1119	1219	1319	–	1419	1504	1519	1619	1649	1719	1819	2009	2219
Groves Road, NSC Pool	0811	1026	–	1126	1226	1326	–	1426	1511	1526	1626	1656	1726	1826	2016	2226
DOUGLAS, Lord Street	0820	1035	–	1135	1235	1335	–	1435	1520	1535	1635	1705	1735	1835	2025	2235

Regular connections to and from the Isle of Man by sea are operated by the

ISLE OF MAN STEAM PACKET COMPANY

A regular all year Roll On-Roll Off Ferry for passengers and freight operates between Heysham and Douglas

Foot passengers are reminded that check-in is 45 minutes prior to sailing time

Information:



01624 661661

DOUGLAS – ST. NINIANS – ONCHAN – LAXEY – RAMSEY	3
DOUGLAS – ST. NINIANS – ONCHAN – LAXEY – BALLARAGH – RAMSEY	3B
DOUGLAS – ST. NINIANS – ONCHAN – LAXEY – OLD LAXEY – RAMSEY	3C
DOUGLAS – MOUNTAIN ROAD – RAMSEY 	X3

Mondays to Saturdays


Doolish – Kione Droghad – Laksey – Rhumsaa

Jelune dys Jesarn

Service No.	3		3C	3	3C	3	3	 X3	3	3	3B	3	 X3	3	3	3	3	3B	3	
			SDO	SO	MF		MF	MF		MF			MF			MF	SO	MF		
BANKS CIRCUS (Rail Stn)	–	–	–	0805	0805	–	0935	0950	–	1035	–	–	1250	–	–	–	–	–	–	–
Douglas, Loch Promenade	0640	0740	–	0810	0810	0910	0940	09R55	1010	1040	1110	1210	12R55	1310	1410	1440	1510	1510	1540	
Douglas, Villa Marina	0644	0744	–	0814	0814	0914	0944	–	1014	1044	1114	1214	–	1314	1414	1444	1514	1514	1544	
Douglas, St. Ninians	0647	0747	–	0817	0817	0917	0947	M	1017	1047	1117	1217	M	1317	1417	1447	1517	1517	1547	
Onchan, Manx Arms	0652	0752	–	0822	0822	0922	0952	–	1022	1052	1122	1222	–	1322	1422	1452	1522	1522	1552	
Baldrine Methodist Hall	0700	0800	–	0830	0830	0930	1000	–	1030	1100	1130	1230	–	1330	1430	1500	1530	1530	1600	
Laxey, Manx Electric	0707	0807	DR	0837	0837	0937	1007	–	1037	1107	1137	1237	–	1337	1437	1507	1537	1537	1607	
Old Laxey, Police Station	–	–	0805	–	0841	–	–	–	–	–	–	–	–	–	–	–	–	–	–	–
Minorca Cross Roads	0709	0809	BL	0839	0845	0939	1009	–	1039	1109	BL	1239	–	1339	1439	1509	1539	BL	1609	
Dhoon Glen	0714	0814	0816	0844	0850	0944	1014	–	1044	1114	1146	1244	–	1344	1444	1514	1544	1546	1614	
Glen Mona, Hotel	0717	0817	0819	0849	0855	0947	1017	M	1047	1117	1149	1247	M	1347	1447	1517	1547	1549	1617	
Hibernia	0721	0821	0823	0851	0857	0951	1021	–	1051	1121	1153	1251	–	1351	1451	1521	1551	1553	1621	
RAMSEY Bus Station	0731	0831	0833	0901	0907	1001	1031	1040	1101	1131	1203	1301	1340	1401	1501	1531	1601	1603	1631	

RG RG

Please Note:

 – Limited stop service. Serves all stops in Douglas to Rosemount, Bungalow and all stops in Ramsey

BL – Runs from Minorca Crossroads via Ballaragh to Dhoon Glen car park

M – Runs via the Mountain Road if weather permits

MF – Services operate Mondays to Fridays ONLY

SO – Services operate on Saturdays ONLY

RG – Extends to Ramsey Grammar School when schools are open

SDO – Runs on schooldays ONLY

R – Does not pick up on Loch Promenade – pickup is at Shelter E in Lord Street

DR – Starts at Dumbells Row @ 08.00

DOUGLAS – ST. NINIANS – ONCHAN – LAXEY – RAMSEY

3

DOUGLAS – DUKES ROAD – VICTORIA ROAD – ONCHAN – LAXEY – RAMSEY

3A

DOUGLAS – MOUNTAIN ROAD – RAMSEY 

X3


Doolish – Kione Droghad – Laksey – Rhumsaa

Mondays to Saturdays

Jelune dys Jesarn

Sundays

Jedoonee

Service No.	3	3	 X3	3	3	3	3A	3	3A
	MF								
BANKS CIRCUS (Rail Stn)	–	1635	–	–	–	–	1835	2050	–
Douglas, Loch Promenade	1610	1640	17T08	1710	1740	1810	1840	2055	2250
Douglas, Villa Marina	1614	1644	–	1714	1744	1814	1844	2059	2254
Douglas, St. Ninians	1617	1647	M	1717	1747	1817	V	2102	V
Onchan, Manx Arms	1622	1652	–	1722	1752	1822	1852	2107	2302
Baldrine Methodist Hall	1630	1700	–	1730	1800	1830	1859	2114	2309
Laxey, Manx Electric	1637	1707	–	1737	1807	1837	1906	2121	2316
Minorca Cross Roads	1639	1709	–	1739	1809	1839	1908	2123	2318
Dhoon Glen	1644	1714	–	1744	1814	1844	1913	2128	2323
Glen Mona, Hotel	1647	1717	M	1747	1817	1847	1916	2131	2326
Hibernia	1651	1721	–	1751	1821	1851	1920	2135	2330
RAMSEY Bus Station	1701	1731	1745	1801	1831	1901	1930	2145	2340

3	3A	3	3A	3	3	3A	3	3A
–	–	–	1435	1505	1635	–	2050	–
0840	1040	1240	1440	1510	1640	1840	2055	2250
0844	1044	1244	1444	1514	1644	1844	2059	2254
0847	V	1247	V	1517	1647	V	2102	V
0852	1052	1252	1452	1522	1652	1852	2107	2302
0859	1059	1259	1459	1529	1659	1859	2114	2309
0906	1106	1306	1506	1536	1706	1906	2121	2316
0908	1108	1308	1508	1538	1708	1908	2123	2318
0913	1113	1313	1513	1543	1713	1913	2128	2323
0916	1116	1316	1516	1546	1716	1916	2131	2326
0920	1120	1320	1520	1550	1720	1920	2135	2330
0930	1130	1330	1530	1600	1730	1930	2145	2340

Please Note:

 – Limited stop service Adult Fares and Adult 12 Journey Tickets only on 1708 Journey.

Serves all stops in Douglas to Rosemount, Bungalow and all stops in Ramsey

V – Runs via Dukes Road, Marathon Drive and Victoria Road

MF – Services operate Mondays to Fridays ONLY

M – Runs via the Mountain Road if weather permits

T – Commences at Douglas Town Hall stop

Other journeys are operated by the **MANX ELECTRIC RAILWAY** – see separate timetable

PUSHCHAIRS

Where possible, Isle of Man Transport endeavour to provide low floor buses which have an area for pushchairs. If a bus is provided that does not have a pushchair area or there are too many pushchairs for the area, please fold your pushchair and place it in the baggage compartment.

RAMSEY – LAXEY – ONCHAN – ST. NINIANS – DOUGLAS

3

RAMSEY – BALLARAGH – LAXEY – ONCHAN – ST. NINIANS – DOUGLAS

3B

RAMSEY – OLD LAXEY – LAXEY – ONCHAN – ST. NINIANS – DOUGLAS

3C



RAMSEY – MOUNTAIN ROAD – DOUGLAS 

X3


Mondays to Saturdays

Rhumsaa – Laksey – Kione Droghad – Doolish

Jelune dys Jesarn

Service No.	3			 X3			3B			3C			3			 X3			3			3B			3		
	MF/NSD	MF	SO	MF	SO	MF	MF	MF	MF	MF	MF	MF	MF	MF	MF	MF	MF	MF	MF/NSD	SDO							
RAMSEY Bus Station	0650	0740	0800	0805	0850	0850	0910	1010	1110	1140	1155	1210	1310	1340	1410	1435	1510	1550	–	1610							
Hibernia	0700	0750	0810	–	0900	0900	0920	1020	1120	1150	–	1220	1320	1350	1420	1445	1520	1600	–	1620							
Glen Mona, Hotel	0704	0754	0814	M	0904	0904	0924	1024	1124	1154	M	1224	1324	1354	1424	1449	1524	1604	–	1624							
Dhoon Glen	0707	0757	0817	–	0907	0907	0927	1027	1127	1157	–	1227	1327	1357	1427	1452	1527	1607	1607	1627							
Minorca Cross Roads	0711	0801	0821	–	BL	BL	0931	1031	1131	BL	–	1231	1331	1401	1431	1456	1531	BL	1611	1631							
Old Laxey, Police Station	–	–	–	–	–	0915	–	–	–	–	–	–	–	–	–	–	–	–	–	–							
Laxey, Manx Electric	0713	0803	0823	–	0915	0919	0933	1033	1133	1205	–	1233	1333	1403	1433	1458	1533	1615	1615	1633							
Baldrine Methodist Hall	0720	0810	0830	–	0922	0926	0940	1040	1140	1212	–	1240	1340	1410	1440	1505	1540	1622	1622	1640							
Onchan, Manx Arms	0727	0817	0837	–	0929	0933	0947	1047	1147	1219	–	1247	1347	1417	1447	1512	1547	1629	1629	1647							
Douglas, St. Ninians	0732	0822	0842	M	0934	0938	0952	1052	1152	1224	M	1252	1352	1422	1452	1517	1552	1634	1634	1652							
Douglas, Villa Marina	0734	W	W	–	0936	0940	0954	1054	1154	1226	–	1254	1354	1424	1454	1519	1554	W	W	1654							
DOUGLAS, Lord Street	0741	0831	0851	0850	0941	0945	1001 P	1101 P	1201	1231	1235	1301 P	1401 P	1431	1459	1526	1601 P	1643	1643	1659							
BANKS CIRCUS (Rail Stn)	–	–	–	0855	0946	0950	–	–	–	1236	1240	–	–	–	1504	–	–	1648	648	1704							

Please Note:

-  – Limited stop service Adult Fares and Adult 12 Journey Tickets only on 0805 Journey. Serves all stops in Ramsey area, Bungalow, Grandstand, and all stops from Rosemount in Douglas
- BL** – Service runs via Ballaragh to Minorca and Laxey
- M** – Runs via the Mountain Road if weather permits and at Drivers discretion
- MF** – Services operate Mondays to Fridays only
- SO** – Runs on Saturdays ONLY

- NSD** – Runs when schools are closed
- SDO** – Runs on schooldays ONLY
- W** – Runs via Woodbourne Road and Bucks Road
- P** – Terminates on Loch Promenade and NOT Lord Street

Rhumsaa – Laksey – Kione Droghad – Doolish

Mondays to Saturdays

Jelune dys Jesarn

Sundays

Jedoonee

<i>Service No.</i>	<i>3</i>	<i>3</i>	<i>3</i>	<i>3A</i>	<i>3</i>	<i>3A</i>
RAMSEY Bus Station	1640	1710	1740	1850	1940	2155
Hibernia	1650	1720	1750	1859	1949	2204
Glen Mona, Hotel	1654	1724	1754	1903	1953	2208
Dhoon Glen	1657	1727	1757	1906	1956	2211
Minorca Crossroads	1701	1731	1801	1910	2000	2215
Old Laxey, Police Station	–	–	–	–	–	–
Laxey, Manx Electric	1703	1733	1803	1912	2002	2217
Baldrine Methodist Hall	1710	1740	1810	1919	2009	2224
Onchan, Manx Arms	1717	1747	1817	1926	2016	2231
Douglas, St. Ninians	1722	1752	1822	V	2021	V
Douglas, Villa Marina	1724	1754	1824	1933	2023	2238
Douglas, Lord Street	1731	1759	1829	1940	2030	2245
BANKS CIRCUS (Rail Stn)	–	1804	1834	–	–	–

<i>3</i>	<i>3A</i>	<i>3</i>	<i>3A</i>	<i>3</i>	<i>3A</i>	<i>3</i>	<i>3A</i>
0730	0940	1140	1340	1540	1740	1940	2155
0739	0949	1149	1349	1549	1749	1949	2204
0743	0953	1153	1353	1553	1753	1953	2208
0746	0956	1156	1356	1556	1756	1956	2211
0750	1000	1200	1400	1600	1800	2000	2215
–	–	–	–	–	–	–	–
0752	1002	1202	1402	1602	1802	2002	2217
0759	1009	1209	1409	1609	1809	2009	2224
0806	1016	1216	1416	1616	1816	2016	2231
0811	V	1221	V	1621	V	2021	V
0813	1023	1223	1423	1623	1823	2023	2238
0820	1030	1230	1428	1630	1830	2030	2245
–	–	–	1433	–	–	–	–

Please Note:

V – Runs via Victoria Road, Marathon Drive and Dukes Road

Other journeys are operated by the MANX ELECTRIC RAILWAY – see separate timetable

Details of self-validating 1, 3 and 7 Day Explorer Tickets are shown on the back page.

DOUGLAS – COOIL BUSINESS PARK – FOXDALE – ST JOHNS – PEEL	4
DOUGLAS – COOIL BUSINESS PARK – FOXDALE – ST JOHNS	4A
DOUGLAS – COOIL BUSINESS PARK – ST MARKS – FOXDALE – ST JOHNS – PEEL	4B
DOUGLAS – COOIL BUSINESS PARK	14

	Mondays to Saturdays												Jelune dys Jesarn					
<i>Service No.</i>	4A	4	9X	8	4	4	8	14	4B	5	4	4B	8	14	4A	5	4A	10
		A/MF/Q		s	D	D	s	MF			D	MF	s	SDO				
DOUGLAS, Lord Street	0730	0800	0840	–	1040	1125	–	1210	1225	–	1340	1445	–	1605	1620	–	1740	–
Groves Road, NSC Pool	0735	0805	0845	–	1045	1130	–	1215	1230	–	1345	1450	–	1610	1625	–	1745	–
PO Sorting Office	0738	CR	0848	–	1048	CR	–	1218	CR	–	CR	1453	–	1613	CR	–	CR	–
Cooil Business Park	0743	0811	0853	–	1053	1136	–	1223	1236	–	1351	1458	–	1618	1631	–	1751	–
Braaid, Crossroads	0748	0816	–	–	1058	1141	–	–	1241	–	1356	1503	–	–	1634	–	1754	–
St Marks	–	–	–	–	–	–	–	–	1246	–	–	1508	–	–	–	–	–	–
Eairy, Dam	0752	0820	–	–	1102	1145	–	–	1251	–	1400	1513	–	–	1638	–	1758	–
Higher Foxdale, Mines Road	0756	0824	–	09s55	1106	1149	12s35	–	1255	–	1404	1517	16s15	–	1642	–	1802	–
The Hope	0800	0828	–	0959	1110	1153	1239	–	1259	–	1408	1521	1619	–	1646	–	1806	–
St Johns, Tynwald Hill	0803	0831	–	1002	1113	1156	1242	–	1302	1307	1411	1524	1622	–	1649	1707	1809	1823
PEEL, Derby Road	–	0850	–	1009	1120	1203	1249	–	–	1320	1418	1531	1629	–	–	1720	–	1830

Please Note:

- 8** – Service arriving from Port Erin & Castletown
- A** – Departs Stand A, Douglas, Lord Street
- CR** – Passengers should alight on Cooil Road for the Post Office Sorting Office
- D** – Departs Douglas Lord Street, Stand D
- MF** – Runs Mondays to Fridays ONLY
- Q** – On schooldays runs via Queen Elizabeth II High School between St Johns and Peel
- s** – Service 8 journeys pick up opposite the bus shelter on the main road in Higher Foxdale
- SDO** – Runs on Schooldays ONLY

**S'treih Ihien – gyn
shirveish Jedoonee**

Sorry – No Sunday Service

PEEL – ST JOHNS – FOXDALE – COOIL BUSINESS PARK – DOUGLAS	4
ST JOHNS – FOXDALE – COOIL BUSINESS PARK – DOUGLAS	4A
PEEL – ST JOHNS – FOXDALE – ST MARKS – EAIRY – COOIL BUSINESS PARK – DOUGLAS	4B
COOIL BUSINESS PARK – DOUGLAS	14

Purt ny h-Inshey – Balley Keeill Eoin – Forsdal – Doolish

Mondays to Saturdays	Jelune dys Jesarn																				
<i>Service No.</i>	<i>6B</i>	<i>4A</i>	<i>8</i>	<i>9X</i>	<i>4B</i>	<i>4</i>	<i>8</i>	<i>14</i>	<i>5</i>	<i>4A</i>	<i>8</i>	<i>4</i>	<i>4</i>	<i>4</i>	<i>14</i>	<i>6</i>	<i>4A</i>	<i>4A</i>	<i>6B</i>	<i>6</i>	<i>4A</i>
			s				s	MF			s		SDO	NSD	SDO		MF	SO		MF	
PEEL, Derby Road	0800	**	0810	–	0920	1030	1055	–	1252	–	1410	1440	1540	1548	–	1649	**	**	1754	1802	**
St Johns, Tynwald Hill	0807	0807	0817	–	0927	1037	1102	–	1259	1307	1417	1447	1555	1555	–	1656	1702	1702	1801	1809	1815
The Hope	0809	0809	0819	–	0930	1040	1104	–	–	1309	1419	1450	1559	1559	–	1658	1704	1704	1803	1811	1817
Higher Foxdale, Mines Road	–	0813	08s23	–	0934	1044	11s08	–	–	1313	14s23	1454	1603	1603	–	–	1708	1708	–	–	1821
Eairy, Dam	–	0817	–	–	0938	1048	–	–	–	1317	–	1458	1607	1607	–	–	1712	1712	–	–	1825
St Marks	–	–	–	–	0943	–	–	–	–	–	–	–	–	–	–	–	–	–	–	–	–
Braaid, Crossroads	–	0823	–	–	0948	1054	–	–	–	1323	–	1504	1613	1613	–	–	1718	1718	–	–	1831
Cooil Business Park	–	0828	–	0854	0953	1059	–	1227	–	1328	–	1509	C	C	1622	–	C	1723	–	–	1836
Cooil Road, B & Q	–	0831	–	–	0956	1102	–	1230	–	1331	–	1512	1617	1617	1625	–	1723	1726	–	–	1838
Groves Road, NSC Pool	–	QB	–	BB	1000	1106	–	1234	–	1335	–	1516	1621	1621	1629	–	1727	1730	–	–	1841
DOUGLAS, Lord Street	–	0845	–	0930	1007	1113	–	1241	–	1342	–	1523	1629	1629	1636	–	1735	1737	–	–	1848

- Please Note:**
- 8** – Service continuing to Castletown & Port Erin
 - **** – Passengers from Peel may transfer at the Farmers Arms stop in St. Johns on Service 6 journeys
 - BB** – Runs via Saddlestone and Ballabrooie
 - C** – Passengers should board on Cooil Road for the Isle of Man Business Park
 - MF** – Runs Mondays to Fridays ONLY
 - NSD** – Runs when schools are closed
 - Q** – Runs via Queen Elizabeth II High School between Peel and St. Johns on schooldays
 - QB** – Runs via Quarter Bridge
 - s** – Service 8 journeys serve the bus shelter on the main road in Higher Foxdale
 - SDO** – Runs on Schooldays ONLY

Sorry – No Sunday Service


S'treih Ihien – gyn shirveish Jedoonee

DOUGLAS – HOSPITAL – CROSBY – ST. JOHNS – PEEL – WILD LIFE PARK – RAMSEY 5
DOUGLAS – CROSBY – ST. JOHNS – PEEL – WILD LIFE PARK – RAMSEY 5A
DOUGLAS – HOSPITAL – CROSBY – HOPE – ST. JOHNS – PEEL – WILD LIFE PARK – RAMSEY 6



Service No.	<i>Doolish – Balley Keeill Eoin – Purt ny h-Inshey – Skyllay Maayl – Rhumsaa</i>												Jelune dys Jesarn					
	5	6	10	5	5	5	4	5A	5	5	6	4	5	4	5	6	5	5
			SDO	MF	SDO	NSD	A/MF											
DOUGLAS, Lord Street	0650	0710	–	0725	0800	0800	0800	0840	0910	0940	1010	1040	1110	1125	1140	1210	1240	1310
Douglas, Quarter Bridge	GR	0715	–	0730	0805	0805	–	0845	0915	0945	1015	–	1115	–	1145	1215	1245	1315
Braddan Church	–	–	–	–	–	–	–	0847	–	–	–	–	–	–	–	–	–	–
Nobles Hospital–Main Entrance	0707	0720	–	0735	0810	0810	–	–	0920	0950	1020	–	1120	–	1150	1220	1250	1320
Strang Crossroads	0710	0723	–	0738	0813	0813	–	–	0923	0953	1023	–	1123	–	1153	1223	1253	1323
Union Mills, Strang Road	0712	0725	–	0740	0815	0815	–	0850	0925	0955	1025	–	1125	–	1155	1225	1255	1325
Crosby, Post Office	0717	0730	–	0745	0820	0820	FOX	0855	0930	1000	1030	FOX	1130	FOX	1200	1230	1300	1330
The Hope, Corner	–	0738	–	–	–	–	0826	–	–	–	1038	1108	–	1153	–	1238	–	–
St. Johns, Tynwald Hill	0724	0740	–	0752	0827	0827	0830	0902	0937	1007	1040	1111	1137	1156	1207	1240	1307	1337
Peel Promenade, Crown St.	–	–	–	–	–	0835	–	–	0945	1015	–	–	1145	–	1215	–	1315	1345
PEEL, Derby Road arr.	0732	0748	–	0800	0835	0840	0850	0909	0950	1020	1048	1118	1150	1203	1220	1248	1320	1350
PEEL, Derby Road dep.	–	0750	0800	–	–	–	–	0930	0950	1020	1050	–	1150	–	–	1250	1320	1350
Knocksharry	–	0756	0806	–	–	–	–	0936	0956	1026	1056	–	1156	–	–	1256	1326	1356
Glen Wyllin	–	0803	0813	–	–	–	–	0943	1003	1033	1103	–	1203	–	–	1303	1333	1403
Kirk Michael, Station Road	–	0806	0815	–	–	–	–	0946	1006	1036	1106	–	1206	–	–	1306	1336	1406
Ballaugh, Hotel	–	0811	–	–	–	–	–	0951	1011	1041	1111	–	1211	–	–	1311	1341	1411
Wild Life Park	–	0814	–	–	–	–	–	0954	1014	1044	1114	–	1214	–	–	1314	1344	1414
Sulby Village, Shelter	–	0819	–	–	–	–	–	–	1019	1049	1119	–	1219	–	–	1319	1349	1419
Lezayre	–	0823	–	–	–	–	–	–	1023	1053	1123	–	1223	–	–	1323	1353	1423
RAMSEY Bus Station	–	0830	–	–	–	–	–	–	1030	1100	1130	–	1230	–	–	1330	1400	1430

Please Note:
A – Departs Stand A, Lord Street, Douglas
GR – Runs via Groves Road and Anagh Coar Estate (06.57)
FOX – Service 4 via Foxdale
MF – Runs Mondays to Fridays ONLY
NSD – Runs on Saturdays and Mondays to Fridays when schools are closed
SDO – Runs on Schooldays ONLY

For a full summary of services between Douglas and Nobles Hospital please see pages 42 & 43

DOUGLAS – HOSPITAL – CROSBY – ST. JOHNS – PEEL – WILD LIFE PARK – RAMSEY 5
DOUGLAS – CROSBY – ST. JOHNS – PEEL 5A
DOUGLAS – HOSPITAL – CROSBY – HOPE – ST. JOHNS – PEEL – WILD LIFE PARK – RAMSEY 6
DOUGLAS – ST. JOHNS – PEEL  X5

Mondays to Saturdays *Doolish – Balley Keill Eoin – Purt ny h-Inshey – Skykley Maayl – Rhumsaa* **Jelune dys Jesarn**

Service No.	10		4	6	5	5	4B	5	5A	6	5					6	5	5	6	5A	6			
				MF	MF/NSD	A/MF		NSD		SDO	MF			MF	SO									
DOUGLAS, Lord Street	–	1340	1410	1440	–	1445	1510	1540	1610	1640	1655	1708	1710	–	1740	1743	1755	1810	1840	1945	2110	2140	2250	
Douglas, Quarter Bridge	–	–	1415	1445	–	–	1515	1545	1615	1645	1700	1713	1715	–	1745	1748	1800	1815	1845	1950	2115	2145	2255	
Braddan Church	–	–	–	–	–	–	–	1547	–	–	1702	–	–	–	–	1802	–	–	–	–	–	2147	–	
Nobles Hospital–Main Entrance	–	–	1420	1450	–	–	1520	–	1620	1650	–	–	1720	–	1750	–	–	1820	1850	1954	2118	–	2258	
Strang Crossroads	–	–	1423	1453	–	–	1523	–	1623	1653	–	–	1723	–	1753	–	–	1823	1842	1956	2120	–	2300	
Union Mills, Strang Road	–	–	1425	1455	–	–	1525	1550	1625	1655	1705	–	1725	–	1755	–	1805	1825	1854	1958	2122	2150	2302	
Crosby, Post Office	–	FOX	1430	1500	–	FOX	1530	1555	1630	1700	1710	–	1730	–	1800	–	1810	1830	1859	2003	2127	2155	2307	
The Hope, Corner	–	1408	1438	–	–	1519	–	–	1638	–	–	–	1738	–	–	–	–	1838	–	–	–	2134	–	2314
St. Johns, Tynwald Hill	–	1411	1440	1507	–	1522	1537	1602	1640	1707	1717	–	1740	1742	1807	–	1817	1840	1906	2009	2136	2200	2316	
Peel Promenade, Crown Street	–	–	–	1515	–	–	1525	1610	–	1715	1725	–	V	–	1815	–	1825	V	–	2015	–	–	–	
PEEL, Derby Road arr.	–	1418	1448	1520	–	1529	1550	1615	1648	1720	1720	1745	1748	–	1820	1820	1829	1848	1914	2019	2144	2208	2324	
PEEL, Derby Road dep.	1405	–	1450	–	1520	–	1550	–	1650	1720	–	–	–	–	1820	–	–	–	–	–	2020	2145	–	2325
Knocksharry	–	–	1456	–	1526	–	1556	–	1656	1726	–	–	–	–	1826	–	–	–	–	–	2026	2151	–	2331
Glen Wyllin	–	–	1503	–	1533	–	1603	–	1703	1733	–	–	–	–	1833	–	–	–	–	–	2033	2158	–	2338
Kirk Michael, Station Road	1427	–	1506	–	1536	–	1606	–	1706	1736	–	–	–	–	1757	1836	–	–	–	–	2036	2201	–	2341
Ballaugh, Hotel	–	–	1511	–	1541	–	1611	–	1711	1741	–	–	–	–	1841	–	–	–	–	–	–	2205	–	2345
Wild Life Park	–	–	1514	–	1544	–	1614	–	1714	1744	–	–	–	–	1844	–	–	–	–	–	–	2208	–	2348
Sulby Village, Shelter	–	–	1519	–	1549	–	1619	–	1719	1749	–	–	–	–	1849	–	–	–	–	–	–	2213	–	2353
Lezayre	–	–	1523	–	1553	–	1623	–	1723	1753	–	–	–	–	1853	–	–	–	–	–	–	2217	–	2357
RAMSEY Bus Station	–	–	1530	–	1600	–	1630	–	1730	1800	–	–	–	–	1900	–	–	–	–	–	–	2223	–	0003

Please Note:


10 – Service 10 running via Cronk-y-Voddy and ending in Station Road car park in Kirk Michael

A – Departs Stand A, Lord Street, Douglas

FOX – Service 4 via Foxdale


MF – Runs Mondays to Fridays ONLY


NSD – Runs on Saturdays and Mondays to Fridays when schools are closed

 – Adult Fares and Adult 12 Journey Tickets only. Serves Ridgeway Street, Prospect Hill and Peel Road to Quarter Bridge, setting down at Tynwald Close, St. Johns Old School and Tynwald Hill in St. Johns and all stops in Peel. No local travel permitted.


SDO – Runs on Schooldays ONLY **SO** – Runs on Saturdays ONLY

V – Runs via North View and West View

RAMSEY – WILD LIFE PARK – PEEL – ST. JOHNS – CROSBY – HOSPITAL – DOUGLAS	5
RAMSEY – WILD LIFE PARK – CRONK-Y-VODDY – CROSBY – DOUGLAS	5B
RAMSEY – WILD LIFE PARK – PEEL – ST. JOHNS – HOPE – CROSBY – HOSPITAL – DOUGLAS	6
RAMSEY – WILD LIFE PARK – PEEL – ST. JOHNS – HOPE – CROSBY – DOUGLAS	6B
PEEL – ST. JOHNS – DOUGLAS 	X5

Mondays to Saturdays		Rhumsaa – Skyley Maayl – Purt ny h-Inshey – Balley Keeill Eoin – Doolish														Jelune dys Jesarn						
<i>Service No.</i>		6	5	6B	5B			5	5	6	4B	5	6	4	5	5	6	5	5	6B	4	
						X5	50															MF
RAMSEY Bus Station	–	–	0705	0745	–	0753	–	0810	–	–	0910	–	–	1040	1110	1140	–	1240	1340	–		
Lezayre	–	–	0710	0750	–	0758	–	0815	–	–	0915	–	–	1045	1115	1145	–	1245	1345	–		
Sulby Village, Shelter	–	–	0715	0755	–	0803	–	0820	–	–	0920	–	–	1050	1120	1150	–	1250	1350	–		
Wild Life Park	–	–	0719	0759	–	–	–	0824	–	–	0924	0954	–	1054	1124	1154	–	1254	1354	–		
Ballaugh, Hotel	–	–	0722	0802	–	0810	–	0827	–	–	0927	0957	–	1057	1127	1157	–	1257	1357	–		
Kirk Michael, School	–	–	0728	0808	–	0816	–	0833	–	–	0933	1003	–	1103	1133	1203	–	1303	1403	–		
Glen Wyllin	–	–	C	–	–	0818	–	0835	–	–	0935	1005	–	1105	1135	1205	–	1305	1405	–		
Knocksharry	–	–	C	CYV	–	0824	–	0841	–	–	0941	1011	–	1111	1141	1211	–	1311	1411	–		
PEEL, Derby Road arr.	–	–	0752	–	–	QE	–	0850	–	–	0950	1020	–	1120	1150	1220	–	1320	1420	–		
PEEL, Derby Road dep.	0659	0739	0800	–	0805	–	0852	0852	0919	0920	0952	1021	1030	1122	1152	1221	1252	1322	1424	1440		
St. Johns, Tynwald Hill	0706	0746	0807	CYV	0822	–	0859	0859	0926	0927	0959	1028	1037	1129	1159	1228	1259	1329	1431	1447		
The Hope, Corner	0708	–	0809	–	–	–	–	–	0928	0930	–	1030	1040	–	–	1230	–	–	1433	1450		
Crosby, Post Office	0716	0753	0817	0828	–	–	0906	0906	0936	FOX	1006	1038	FOX	1136	1206	1238	1306	1336	1441	FOX		
Union Mills, Strang Road	0721	0758	0822	0833	–	–	0911	0911	0941	–	1011	1043	–	1141	1211	1243	1311	1341	1446	–		
Strang Crossroads	0723	0800	–	–	–	–	0913	0913	0943	–	1013	1045	–	1143	1213	1245	1313	1343	–	–		
Nobles Hospital–Main Entrance	0725	0802	–	–	–	–	0915	0915	0945	–	1015	1047	–	1145	1215	1247	1315	1345	–	–		
Braddan Church	–	–	0825	0836	–	–	–	–	–	–	–	–	–	–	–	–	–	–	–	1449	–	
Douglas, Quarter Bridge	0732	0809	0827	0840	–	–	0922	0922	0952	–	1022	1054	–	1152	1222	1254	1322	1352	1451	–		
DOUGLAS, Lord Street	0740	0817	0835	0848	0855	–	0930	0930	1000	1007	1030	1100	1113	1200	1230	1302	1330	1400	1459	1523		

Please Note:

-  – Adult Fares and Adult 12 Journey Tickets only, serving all stops in Peel area, Tynwald Hill and Tynwald Close in St. Johns, setting down at all stops from Quarter Bridge in Douglas. No local travel permitted.
- C** – Runs via Cronk-y-Voddy (0735) – Passengers for Douglas can arrive at 0817 by changing at St. Johns to Service 5
- CYV** – Runs via Cronk-y-Voddy – passengers for St. Johns and Peel transfer to Service 5/6 at Ballacraane

- FOX** – Service 4 via Foxdale
- MF** – Runs Mondays to Fridays ONLY
- NSD** – Runs on Saturdays and Mondays to Fridays when schools are closed
- QE** – Continues to Queen Elizabeth II School – passengers for Peel alight at Albany Road
- SDO** – Runs on Schooldays ONLY

RAMSEY – WILD LIFE PARK – PEEL – ST. JOHNS – CROSBY – HOSPITAL – DOUGLAS	5
RAMSEY – WILD LIFE PARK – PEEL – ST. JOHNS – CROSBY – DOUGLAS	5A
RAMSEY – WILD LIFE PARK – PEEL – ST. JOHNS – HOPE – CROSBY – HOSPITAL – DOUGLAS	6
RAMSEY – WILD LIFE PARK – PEEL – ST. JOHNS – HOPE – CROSBY – DOUGLAS	6B

Mondays to Saturdays	<i>Rhumsaa – Skyley Maayl – Purt ny h-Inshey – Balley Keeill Eoin – Doolish</i>															Jelune dys Jesarn					
	Service No.	5	5B	5	4	4	5	5	5	6	5	5A	6	5	6	5	6	6	6B	5A	
	MF	NSD		SDO/Q	NSD/MF		NSD	SDO				MF									
RAMSEY Bus Station	1410	–	1440	–	–	1510	1540	1540				1640	–	–	1740	–	–	1910	–	–	2230
Lezayre	1415	–	1445	–	–	1515	1545	1549				1645	–	–	1745	–	–	1915	–	–	2235
Sulby Village, Shelter	1420	–	1450	–	–	1520	1550	1554				1650	–	–	1750	–	–	1920	–	–	2240
Wild Life Park	1424	–	1454	–	–	1524	1554	1559				1654	–	–	1754	–	–	1924	–	–	2244
Ballaugh, Hotel	1427	–	1457	–	–	1527	1557	1602				1657	–	–	1757	–	–	1927	–	–	2247
Kirk Michael, School	1433	1438	1503	–	–	1533	1603	1608				1703	–	–	1803	–	–	1933	2038	–	2253
Glen Wyllin	1435	–	1505	–	–	1535	1605	1610				1705	–	–	1805	–	–	1935	2040	–	2255
Knocksharry	1441	–	1511	–	–	1541	1611	1616				1711	–	–	1811	–	–	1941	2046	–	2301
PEEL, Derby Road arr.	1450	–	1520	–	–	1550	1620	1623				1720	–	–	1820	–	–	1950	2053	–	2310
PEEL, Derby Road dep.	–	–	1522	1540	1548	1552	1622	1625	1649	1722	1752	1802	1821	1842	1916	1951	2054	2210	2311		
St. Johns, Tynwald Hill	–	–	1529	1555	1555	1559	1629	1632	1656	1729	1759	1809	1828	1849	1923	1958	2101	2216	2317		
The Hope, Corner	–	–	–	1558	1558	–	–	–	1658	–	–	1811	–	1851	–	2000	2103	2218	–		
Crosby, Post Office	–	1457	1536	FOX	FOX	1606	1636	1639	1706	1736	1805	1818	1834	1858	1929	2007	2110	2224	2323		
Union Mills, Strang Road	–	1502	1541	–	–	1611	1641	1644	1711	1741	1810	1823	1839	1903	1934	2012	2115	2229	2328		
Strang Crossroads	–	–	1543	–	–	1613	1643	1646	1713	1743	–	1825	1841	1905	1936	2014	2117	–	–		
Nobles Hospital–Main Entrance	–	–	1545	–	–	1615	1645	1648	1715	1745	–	1826	1842	1906	1937	2015	2118	–	–		
Braddan Church	–	–	–	–	–	–	–	–	–	–	1812	–	–	–	–	–	–	–	–	2230	2330
Douglas, Quarter Bridge	–	1507	1552	–	–	1622	1652	1655	1722	1752	1815	1833	1849	1913	1944	2022	2125	2232	2332		
DOUGLAS, Lord Street	–	1515	1600	1629	1629	1630	1700	1703	1730	1800	1823	1840	1856	1920	1951	2029	2132	2239	2340c		

Please Note:
CVV – Runs via Cronk-y-Voddy – passengers for St. Johns and Peel transfer to Service 5/6 at Ballacraire
FOX – Service 4 via Foxdale
MF – Runs Mondays to Fridays ONLY **Q** – Runs via QE II High School
SDO – Runs on Schooldays ONLY
NSD – Runs on Saturdays and Mondays to Fridays when schools are closed

For a full summary of services between Douglas and Nobles Hospital please see pages 42 & 43

DOUGLAS – HOSPITAL – CROSBY – ST. JOHNS – PEEL – WILD LIFE PARK – RAMSEY	5
DOUGLAS – CROSBY – ST. JOHNS – PEEL	5A
DOUGLAS – HOSPITAL – CROSBY – HOPE – ST. JOHNS – PEEL – WILD LIFE PARK – RAMSEY	6

Sundays

Doolish – Balley Keeill Eoin – Purt ny h-Inshey – Skyllay Maayl – Rhumsaa

Jedoonee

<i>Service No.</i>	<i>5</i>	<i>5</i>	<i>6</i>	<i>5</i>	<i>6</i>	<i>5</i>	<i>5</i>	<i>6</i>	<i>6</i>	<i>5A</i>	<i>6</i>
DOUGLAS, Lord Street	0840	0940	1040	1240	1440	1540	1640	1820	2040	2140	2250
Douglas, Quarter Bridge	0845	0945	1045	1245	1445	1545	1645	1825	2045	2145	2255
Nobles Hospital–Main Entrance	0849	0949	1049	1249	1449	1549	1649	1829	2048	–	2258
Strang Crossroads	0851	0951	1051	1251	1451	1551	1651	1830	2049	–	2300
Union Mills, Strang Road	0853	0953	1053	1253	1453	1553	1653	1832	2051	2150	2302
Crosby, Post Office	0858	0958	1058	1258	1458	1558	1658	1837	2056	2155	2307
The Hope, Corner	–	–	1105	–	1505	–	–	1844	2103	–	2314
St. Johns, Tynwald Hill	0904	1004	1107	1304	1507	1604	1704	1846	2105	2200	2316
Peel Promenade, Crown St.	0911	1011	1114	1311	1514	1611	1711	1853	–	2206	–
PEEL, Derby Road arr.	0916	1016	1119	1316	1519	1616	1716	1858	2113	2210	2324
PEEL, Derby Road dep.	0920	–	–	1320	1520	–	1720	–	–	–	2325
Knocksharry	0926	–	–	1326	1526	–	1726	–	–	–	2331
Glen Wyllin	0933	–	–	1333	1533	–	1733	–	–	–	2338
Kirk Michael, Station Road	0936	–	–	1336	1536	–	1736	–	–	–	2341
Ballaugh, Hotel	0941	–	–	1341	1541	–	1741	–	–	–	2345
Wild Life Park	0944	–	–	1344	1544	–	1744	–	–	–	2348
Sulby Village, Shelter	0949	–	–	1349	1549	–	1749	–	–	–	2353
Lezayre	0953	–	–	1353	1553	–	1753	–	–	–	2357
RAMSEY Bus Station	1000	–	–	1400	1600	–	1800	–	–	–	0003

On busy journeys where double deck buses are used, please use the seats upstairs when available

The Horse Tram Service along Douglas Promenades is operated by Douglas Corporation and will run daily from 12th May until 13th September 2008

RAMSEY – WILD LIFE PARK – PEEL – ST. JOHNS – CROSBY – HOSPITAL – DOUGLAS 5
RAMSEY – WILD LIFE PARK – PEEL – ST. JOHNS – HOPE – CROSBY – HOSPITAL – DOUGLAS 6
PEEL – ST. JOHNS – HOPE – CROSBY – DOUGLAS 6B

Sundays

Rhumsaa – Skyley Maayl – Purt ny h-Inshey – Balley Keeill Eoin – Doolish

Jedoonee

<i>Service No.</i>	<i>6</i>	<i>5</i>	<i>6</i>	<i>6</i>	<i>6</i>	<i>5</i>	<i>5</i>	<i>6</i>	<i>5</i>	<i>6</i>	<i>5</i>	<i>6B</i>
RAMSEY Bus Station	–	1010	–	–	1240	1440	1540	1640	–	1910	–	–
Lezayre	–	1015	–	–	1245	1445	1545	1645	–	1915	–	–
Sulby Village, Shelter	–	1020	–	–	1250	1450	1550	1650	–	1920	–	–
Wild Life Park	–	1024	–	–	1254	1454	1554	1654	–	1924	–	–
Ballaugh, Hotel	–	1027	–	–	1257	1457	1557	1657	–	1927	–	–
Kirk Michael, School	–	1033	–	–	1303	1503	1603	1703	–	1933	–	–
Glen Wyllin	–	1035	–	–	1305	1505	1605	1705	–	1935	–	–
Knocksharry	–	1041	–	–	1311	1511	1611	1711	–	1941	–	–
PEEL, Derby Road arr.	–	1050	–	–	1320	1520	1620	1720	–	1950	–	–
PEEL, Derby Road dep.	0741	1051	1121	1148	1321	1521	1621	1721	1901	1951	2115	2215
St. Johns, Tynwald Hill	0748	1058	1128	1155	1328	1528	1628	1728	1908	1958	2122	2224
The Hope, Corner	0750	–	1130	1157	1330	–	–	1730	–	2000	–	2223
Crosby, Post Office	0757	1104	1137	1204	1337	1534	1634	1737	1914	2007	2128	2229
Union Mills, Strang Road	0802	1109	1142	1209	1342	1539	1639	1742	1919	2012	2133	2234
Strang Crossroads	0804	1111	1144	1211	1344	1541	1641	1744	1921	2014	2135	–
Nobels Hospital–Main Entrance	0805	1112	1145	1212	1345	1542	1642	1745	1922	2015	2136	–
Douglas, Quarter Bridge	0811	1118	1151	1218	1351	1548	1648	1751	1928	2021	2142	2237
DOUGLAS, Lord Street	0818	1125	1158	1225	1358	1555	1655	1758	1935	2028	2149	2244

Passengers travelling from Ramsey and the West Coast to the New Nobles Hospital are reminded that the most convenient route may be via Peel on Services 5 & 6

PEEL – PATRICK – GLEN MAYE – DALBY

7

PEEL – ST. JOHNS – PATRICK ROAD – PATRICK – PEEL

7A

PEEL – ST. JOHNS – GLEN HELEN – CRONK-Y-VODDY – KIRK MICHAEL

10

Mondays to Saturdays

Purt ny h-Inshey – Skyll Pherick – Glion Meay – Delbee
Purt ny h-Inshey – Balley Keeill Eoin – Cronk-y-Voddee – Skyley Maayl

Jelune dys Jesarn

Service No.	6	5B	10	7	7	7	7	7A	10	7	7A	10	10	7	5B	10	7	7	10	
			SDO	SDO	NSD							SDO	NSD		NSD	SDO	SDO	NSD		
PEEL, Derby Road	-	-	0800	0810	0810	0910	1010	1115	1135	1210	1315	1405	1405	1410	-	-	1530	1550	1655	1735
Clothworkers School	-	-	-	-	-	-	-	-	-	-	-	-	-	-	-	-	1535	-	-	-
Queen Elizabeth II School	-	-	-	-	-	-	-	-	-	-	-	-	-	-	-	1550	1550	-	-	-
St. Johns, Tynwald Hill	-	-	CS	-	-	-	-	1122	1142	-	1322	1412	1412	-	-	1558	-	-	-	1742
Patrick	-	-	-	0817	0817	0917	1017	1133	-	1217	1333	-	-	1417	-	-	1557	1557	1702	-
Glen Maye	-	-	-	0822	0822	0922	1022	-	-	1222	-	-	-	1422	-	-	1602	1602	1707	-
DALBY	arr.	-	-	0827	0827	0927	1027	-	-	1227	-	-	-	1427	-	-	1607	1607	1712	-
Glen Helen	-	-	-	-	-	-	-	-	1147	-	-	1417	1417	-	-	1603	-	-	-	1747
Cronk-y-Voddy	-	-	-	-	-	-	-	-	1150	-	-	1420	1420	-	-	1606	-	-	-	1750
KIRK MICHAEL, Car Park	-	-	0815	-	-	-	-	-	1157#	-	-	1427	1427	-	-	1613	-	-	-	1757
KIRK MICHAEL, School	0728	0808	0816	-	-	-	-	-	1208#	-	-	1438†	-	-	1438	1615†	-	-	-	1805†
Cronk-y-Voddy	0735	0815	0822	-	-	-	-	-	1215	-	-	1445	-	-	1445	-	-	-	-	1812
Glen Helen	0738	0818	0825	-	-	-	-	-	1218	-	-	1448	-	-	1448	CS	-	-	-	1815
DALBY	dep.	-	-	0828	0828	0928	1028	-	-	1228	-	-	-	1428	-	-	1608	1608	1713	-
Glen Maye	-	-	-	0832	0832	0932	1032	-	-	1232	-	-	-	1432	-	-	1612	1612	1717	-
Patrick	-	-	-	0838	0838	0938	1038	1133	-	1238	1333	-	-	1438	-	-	1618	1618	1723	-
St. Johns, Tynwald Hill	0742	DS	0830	-	-	-	-	-	1223	-	-	1523	-	-	DS	-	-	-	-	1820
Queen Elizabeth II School	-	-	0837	0845	-	-	-	-	-	-	-	-	-	-	-	-	-	-	-	-
Clothworkers School	-	-	-	0850	-	-	-	-	-	-	-	-	-	-	-	-	-	-	-	-
PEEL, Derby Road	0752	-	0845	0855	0845	0945	1045	1140	1230	1245	1340	1530	-	1445	-	1630	1625	1625	1730	1827

Please Note:

– Through journeys to/from Ramsey available by transfer with Services 5/6 at Kirk Michael

† – Through journeys from Ramsey available by transfer with Service 5/6 at Kirk Michael

CS – Runs via the Coast Road

DS – 5B Service continues via Crosby to Douglas

NSD – Runs on Saturdays and Mondays to Fridays when schools are closed

SDO – Runs on Schooldays ONLY

Sorry – No Sunday Service

S' treih Ihien – gyn shirveish Jedoonee

PEEL – ST. JOHNS – FOXDALE – AIRPORT – CASTLETOWN – PORT ERIN

8

PORT ERIN – CASTLETOWN – AIRPORT – FOXDALE – ST. JOHNS – PEEL

8

Mondays to Saturdays

*Purt ny h-Inshey – Forsdal – Balley Chashtal – Purt Chiarn
Purt Chiarn – Balley Chashtal – Forsdal – Purt ny h-Inshey*

Jelune dys Jesarn

Service No.	8	8	8	8
	NSD	SDO/CR		
PEEL, Derby Road	0810	0810	1055	1410
St. Johns, Tynwald Hill	0817	0817	1102	1417
Ballacraigne Corner	0818	0818	1103	1418
Higher Foxdale, Shelter	0823	0823	1108	1423
Silverdale Glen, Entrance	0834	0834	1119	1434
Ballasalla, Rail Station	0840	0840	1125	1440
Ronaldsway Airport	0842	0842	1127	1442
Castletown Square	0849	0849	1134	1449
Shore Hotel	0856	0901	1141	1456
PORT ERIN, Bridson Street	0902	0907	1147	1502

Service No.	8	8	8	8
			NSD	SDO/CR
PORT ERIN, Bridson Street	0915	1155	1535	1535
Shore Hotel	0921	1201	1541	1541
Castletown Square	0929	1209	1549	1554
Ronaldsway Airport	0936	1216	1556	1601
Ballasalla, Rail Station	0938	1218	1558	1603
Silverdale Glen, Entrance	0944	1224	1604	1609
Higher Foxdale, Shelter	0955	1235	1615	1619
Ballacraigne Corner	1001	1241	1621	1626
St. Johns, Tynwald Hill	1002	1242	1622	1627
PEEL, Derby Road	1009	1249	1629	1634

Please Note:

CR – Runs via Castle Rushen High School

NSD – Runs on Saturdays and Mondays to Fridays when schools are closed

SDO – Runs on schooldays ONLY

Sorry – No Sunday Service

S' treih Ihen – gyn shirveish Jedoonee

SNAEFELL MOUNTAIN RAILWAY

Daily from 28th APRIL to 28th SEPTEMBER 2008

Regular departures from Laxey Station between 1015 and 1545 (last guaranteed ascent)

Journey time: 30 minutes each way · Services operate subject to weather conditions

Resident Senior Citizens travel FREE with Concessionary Travel Permit

Refreshments available at Snaefell Summit Hotel

DOUGLAS – STRANG – HOSPITAL/MEADOW CRESCENT
DOUGLAS – STRANG – HOSPITAL/ABBEYLANDS

9A/9B/9C/9X
11/11A

Service No.	<i>Doolish – Ballabrooie – Strang</i>										<i>Jelune dys Jesarn</i>								
	9A	9C FF	9B SDO	9X A	9A	11 MF	9B	11A MF	9A	11	9B	11A MF	9A	11A	9A FF	36 SDO	9B	9A	9B
DOUGLAS, Lord Street	0800	0825	–	0840	0940	1020	1040	1110	1140	1205	1240	1315	1340	1425	1440	1520	1540	1640	1740
Westmoreland Road	–	–	–	–	0945	–	1045	1115	1145	–	1245	1320	1345	1430	1445	BF	1545	1645	1745
Ballabrooie	–	W	–	–	0949	–	1049	–	1149	–	1249	–	1349	–	1449	1539	1549	1649	1749
St. Ninians – Triangle	–	–	–	BP	0956	–	–	1121	1156	–	–	1326	1356	1436	1456	–	–	1656	–
Ballanard Court	–	–	–	–	0958	–	–	1123	1158	–	–	1328	1358	1438	1458	–	–	1658	–
Tromode	–	–	0830	–	0959	–	–	–	1159	–	–	–	1359	–	1459	–	–	1659	–
Quarter Bridge	–	–	–	–	–	1025	–	–	–	1210	–	–	–	–	–	–	–	–	–
Nobles Hosp.–Main Ent.	–	–	–	–	–	1030	–	–	–	1215	–	–	–	–	–	–	–	–	–
Strang, Timber Shelter	–	–	0834	–	1003	1033	–	–	1203	1218	–	–	1403	–	1503	–	–	1703	–
Nobles Hosp.–Newlands	–	–	–	–	1004	–	–	–	1204	–	–	–	1404	–	1504	–	–	1704	–
Abbeylands	–	–	–	–	–	1037	–	1125	–	1222	–	1330	–	1440	–	–	–	–	–
Meadow Crescent	0810	–	–	0913	1013	–	1057	–	1213	–	1257	–	1413	–	1513	–	1557	1713	1757
Nobles Hosp.–Newlands	–	–	–	–	–	–	1106	–	–	–	1306	–	–	–	–	–	1606	–	1806
Strang, Stone Shelter	–	–	–	–	–	–	1107	1129	–	–	1307	1334	–	1444	–	–	1607	–	1807
Tromode	–	–	0843	–	–	–	1110	–	–	–	1310	–	–	–	–	–	1610	–	1810
Ballanard Court	–	–	0844	–	–	1039	1111	–	–	1224	1311	–	–	–	–	–	1611	–	1811
St. Ninians – Bray Hill	–	SR	0846	–	–	1041	1113	–	–	1226	1313	–	–	–	–	–	1613	–	1813
Nobles Hosp.–Main Ent.	–	–	–	–	–	–	–	1131	–	–	–	1336	–	1446	–	–	–	–	–
Quarter Bridge	–	–	–	–	–	–	–	1137	–	–	–	1342	–	1452	–	–	–	1716	–
Ballabrooie	0820	0840	–	0920	1020	–	1120	–	1220	–	1320	–	1420	–	1520	–	1620	–	1820
Westmoreland Road	0824	0844	0853	0924	1024	1048	1124	–	1224	1233	1324	–	1424	–	1524	–	1624	–	1824
DOUGLAS, Lord Street	0830	0850	0905	0930	1030	1055	1130	1145	1230	1240	1330	1350	1430	1500	1530	–	1630	1723	1830

Please Note:
A – Departs Douglas Lord Street from Stand A
BF – Runs via Ballacloan and Fairfield Schools
BP – Runs via Cooil Business Park
D – Departs from Stand D in Lord Street
FF – On schooldays services run via Ballacloan and Fairfield Schools and arrive 5/10 minutes later at Bus Station
MF – Runs Mondays to Fridays ONLY
SDO – Runs on Schooldays ONLY
W/SR – Runs via Bucks Road and Woodbourne Road to St Ninians - then via Somerset Road and Stoney Road
 Also additional and Sunday journeys provided between Douglas Bus Station and Strang by Services 5/6

Sorry – No Sunday Service **S' treih Ihien – gyn shirveish Jedoonie**

DOUGLAS – HOSPITAL – ONCHAN – LAXEY – OLD LAXEY 13
DOUGLAS – HOSPITAL – ONCHAN 13A

Mondays to Fridays		Jelune dys Jeheiney					
<i>Service No.</i>	<i>13</i>	<i>13</i>	<i>13</i>	<i>13</i>	<i>13</i>	<i>13A</i>	<i>13A</i>
BANKS CIRCUS (Railway Station)	–	0950	1050	1150	1250	1350	1450
Douglas, Lord Street	0855	0955	1055	1155	1255	1355	1455
Douglas, Quarter Bridge	0900	1000	1100	1200	1300	1400	1500
Nobles Hospital, Main Entrance	0905	1005	1105	1205	1305	1405	1505
Tromode Park Estate	0909	1009	1109	1209	1309	1409	1509
Hailwood Avenue (Cat With No Tail)	0913	1013	1113	1213	1313	1413	1513
Avondale Road, Precinct	0917	1017	1117	1217	1317	1417	1517
Lakeside Gardens	0924	1024	1124	1224	1324	1421	–
Baldrine, Methodist Hall	0930	1030	1130	1230	1330	–	–
Laxey, Manx Electric	0937	1037	1137	1237	1337	–	–
OLD LAXEY, Glen Road Terrace	0941	1041	1141	1241	1341	–	–

**Sorry – No Service on Saturdays,
Sundays or Public Holidays**

**S'treih Ihien – gyn
shirveish Jesarn, Jedoonee
ny Laghyn Seyrey**

OLD LAXEY – LAXEY – ONCHAN – HOSPITAL – DOUGLAS 13
ONCHAN – HOSPITAL – DOUGLAS 13A

Mondays to Fridays		Jelune dys Jeheiney					
<i>Service No.</i>	<i>13</i>	<i>13</i>	<i>13</i>	<i>13</i>	<i>13</i>	<i>13A</i>	
OLD LAXEY, Glen Road Terrace	0945	1045	1145	1245	1345	–	
Laxey, Manx Electric	0949	1049	1149	1249	1349	–	
Baldrine, Methodist Hall	0956	1056	1156	1256	1356	–	
Lakeside Gardens	1002	1102	1202	1302	1402	1421	
Avondale Road, Precinct	1010	1110	1210	1310	1410	1429	
Hailwood Avenue (School)	1014	1114	1214	1314	1414	1433	
Tromode Park Estate	1017	1117	1217	1317	1417	1436	
Nobles Hospital, Main Entrance	1022	1122	1222	1322	1422	1441	
Douglas, Quarter Bridge	1028	1128	1228	1328	1428	1447	
Douglas, Lord Street	1034	1134	1234	1334	1434	1453	
BANKS CIRCUS (Railway Station)	1039	1139	1239	1339	1439	1458	

**Sorry – No Service on Saturdays,
Sundays or Public Holidays**

**S'treih Ihien – gyn
shirveish Jesarn, Jedoonee
ny Laghyn Seyrey**

Isle of Man Transport Bus and Rail Timetables are available at the following websites:
www.iombusandrail.info (route map and timetable pages) **www.iomguide.com** (journey planner)

ROUTE

Bus Station, Bowring Road, Jurby Road, Richmond Road, Andreas Road, Bowring Road, Bus Station, Queens Pier Road, May Hill, Lheaney Road, Queens Drive West, Walpole Drive, Waterloo Road, Albert Road, Bus Station, Brookfield Avenue, Cloughbane Drive, Cloughbane Avenue, Fairway Drive, Brookfield Avenue, Parliament Square, Station Road, Gladstone Avenue, Close Kella, Close Claddagh, Gladstone Avenue, Station Road, Bowring Road, North Shore Road, Mooragh Promenade, Vollan Crescent, Bride Road, Ormly Avenue, Rheast Moar Road, Ormly Road, Ormly Avenue, Bride Road, Andreas Road, Thorn Hill Park, Clifton Drive, Westlands Avenue, Riverbank Road, Whitebridge Avenue, Richmond Road, Andreas Road, Bowring Road, Derby Road, West Quay, Market Place, Queens Promenade, Queens Drive East, Queens Drive West, Queens Pier Road, Bus Station.

Mondays to Saturdays (except Public Holidays)

	A	MF	MF		
BUS STATION	-	-	0836	-	0910
Walpole Drive	-	-	0839	-	0913
BUS STATION	0720	0810	0846	0902	0920
Cloughbane Estate	-	-	0849	-	0923
Lezayre Estate	-	-	0854	-	0928
North Shore Road	0723	0813	-	-	0930
Ormly Estate	-	0818	-	-	0935
Thornhill/Clifton Drive	-	0820	-	-	0937
Westlands	-	0822	-	-	0939
Cottage Hospital	-	0826	0858	0906	0943
Market Place	-	0831	-	-	0948
BUS STATION	0730	0836	0903	0909	0955

Then at
these minutes
past each
hour

-	10
-	13
02	20
-	23
-	28
-	30
-	35
-	37
-	39
06	43
-	48
09	55

until

Jelune dys Jesarn

	SDO		NSD			
	-	1510	-	-	-	1740
	-	1513	-	-	-	1743
1502	1520	1540	1630	1702	1750	
-	1523	-	-	1705	-	
-	1528	1547	-	1710	-	
-	1530	-	-	1712	-	
-	1535	RGS	-	1717	-	
-	1537	-	-	1719	-	
-	1539	-	-	1721	-	
1506	1543	1556	1634	1725	-	
-	1548	-	-	1730	-	
1509	1555	1600	1637	1737	-	

Journeys from Walpole Drive to the Bus Station serve the Manx Electric Tram Station

Please Note:

- A** – Service 3 Journey passes Ormly Estate entrance and proceeds via Bowring Road to the Bus Station – then continues to Douglas at 0740
- MF** – Runs Mondays to Fridays only
- NSD** – Runs on Saturdays and Mondays to Fridays when schools are closed
- RGS** – Runs via Ramsey Grammar School
- SDO** – Service 12A journey running on Schooldays only.
Runs from Lezayre Estate via Ramsey Grammar School and Richmond Road to Cottage Hospital

For additional journeys serving Cottage Hospital see Services 17-20A

**Sorry – No Sunday Service
or Public Holidays**

**S'treih Ihien – gyn
shirveish Jedoonee
Ny Laghyn Seyrey**

RAMSEY – JURBY – ANDREAS – REGABY – RAMSEY	17
RAMSEY – JURBY – ANDREAS – SMEALE – BRIDE – RAMSEY	17A
RAMSEY – REGABY – ANDREAS – JURBY – RAMSEY	18
RAMSEY – BRIDE – SMEALE – ANDREAS – JURBY – RAMSEY	18A
RAMSEY – JURBY – RAMSEY	19
RAMSEY – BALLAUGH CRONK – JURBY – RAMSEY	19A
RAMSEY – BRIDE – ANDREAS – REGABY – RAMSEY	20
RAMSEY – REGABY – ANDREAS – BRIDE – RAMSEY	20A

Service No.	Mondays to Saturdays																Rhumsaa – Jourby – Skyll Andreays – Skyll Vreeshey										Jelune dys Jesarn					
	SDO		SDO	NSD		SDO	SDO											NSD	SDO	SDO	SDO	NSD										
	18	20A	17B	18A	18	20	18	19A	17A	18	19A	17A	18A	19A	17	20	19	20A	17B	19	20A	17	18	17A								
																		GS	GS	GS	\$											
RAMSEY Bus Station	0655	0740	0740	0750	0750	0840	0855	0940	1010	1110	1140	1215	1315	1340	1415	1515	1515	1535	1535	1535	1600	1615	1710	1810								
Cottage Hospital	0658	0743	-	0753	0753	0843	0858	0943	1013	1113	1143	1218	1318	1343	1418	1518	1518	1549	-	-	1603	1618	1713	1813								
Regaby	0702	0747	-	-	0757	-	0902	-	-	1117	-	-	-	-	-	-	-	1553	-	-	1607	-	1717	-								
Point of Ayre**	-	-	-	-	-	0859	-	-	-	-	-	-	-	-	-	1534	-	-	-	-	-	-	-	-								
Bride	-	-	-	0804	-	0904	-	-	-	-	-	-	1329	-	-	1539	-	-	-	-	-	-	-	-								
Smeale	-	-	SB	0810	-	0910	-	-	-	-	-	-	1335	-	-	1545	-	-	SB	-	-	-	-	-								
Garey	-	-	-	-	-	-	-	0948	1018	-	1148	1223	-	1348	1423	-	1523	-	-	1554	-	1623	-	1818								
Sandygate	-	-	-	-	-	-	-	0955	1025	-	1155	1230	-	1355	1430	-	-	-	-	-	-	1631	-	1825								
Ballaugh Cronk	-	-	0800	-	-	-	-	0959	-	-	1159	-	-	1359	-	-	-	-	1604	-	-	-	-	-								
Jurby West	-	-	0804	-	-	-	-	1003	-	-	1203	-	-	1403	-	-	-	-	1606	-	-	-	-	-								
Jurby Threshold	-	-	L	-	-	-	-	1007	1027	-	1207	1232	-	1407	1432	-	-	-	L	K	-	1633	-	1827								
Jurby East	-	-	-	-	-	-	-	-	1031	-	-	1236	-	-	1436	-	1531	-	-	1603	-	1637	-	1831								
Andreas	0707	0752	0820	0815	0802	0915	0907	-	1037	1122	-	1242	1340	-	1442	1550	-	1558	1621	-	1612	1643	1722	1837								
Jurby East	0713	-	-	0821	0808	-	0913	-	-	1128	-	-	1346	-	-	-	1531	-	-	1603	-	-	1728	-								
Jurby Threshold	0717	-	-	0825	0812	-	0917	1007	-	1132	1207	-	1350	1407	-	-	1535	-	-	1607	-	-	1732	-								
Sandygate	0719	-	-	0827	0814	-	0919	1009	-	1134	1209	-	1352	1409	-	-	1537	-	-	1609	\$	-	1734	-								
Garey	0726	-	-	0834	0821	-	0927	1016	-	1141	1216	-	1359	1416	-	-	1544	-	-	1616	-	-	1742	-								
Smeale	-	0757	-	-	-	-	-	-	-	1042	-	-	1247	-	-	-	-	-	1603	-	-	-	-	1842								
Point of Ayre**	-	0808	-	-	-	-	-	-	-	-	-	-	-	-	-	-	-	1614	-	-	-	-	-	-								
Bride	-	0813	-	-	-	-	-	-	-	1048	-	-	1253	-	-	-	-	-	1619	-	-	16\$17	-	1848								
Regaby	-	-	0826	-	-	0921	-	-	-	-	-	-	-	-	1448	1556	-	-	1623	-	-	1649	-	-								
Cottage Hospital	0733	0824	0831	0841	0828	0926	0934	1023	1059	1148	1223	1304	1406	1423	1453	1601	1551	1628	1625	-	1626	1654	1749	1859								
RAMSEY Bus Station	0737	0834	0840	0845	0835	0930	0938	1027	1103	1152	1227	1308	1410	1427	1457	1605	1553	1632	1634	1624	1630	1658	1753	1903								

Please Note:

- ** – At the Point of Ayre, buses DO NOT serve the Lighthouse but turn at the entrance to the refuse site
 - \$ – Runs via Kimmeragh Road between Andreas and Bride – does not serve Bride Church stop
 - GS – Runs via Ramsey Grammar School (dep. 1547)
 - K – Runs from St Judes via Kerrowmoor Road to Jurby East
- For additional journeys serving Cottage Hospital see Service 12

- L – Runs via The Lhen
 - NSD – Runs on Saturdays and Mondays to Fridays when schools are closed
 - RGS – Runs via Ramsey Grammar School
 - SB – Runs via Sulby and Ballaugh
 - SDO – Runs on schooldays ONLY
- Buses serving the Point of Ayre arrive in Bride five minutes before the time shown for the Point of Ayre

RAMSEY – JURBY – ANDREAS – BRIDE – RAMSEY 17A
RAMSEY – BRIDE – ANDREAS – JURBY – RAMSEY 18A

Sundays Rhumsaa – Jourby – Skyll Andreays – Skyll Vreeshey Jedoonee

Service No.	17A	18A	17A	18A	17A	18A
RAMSEY Bus Station	1035	1140	1340	1440	1540	1640
Cottage Hospital	1038	1144	1343	1444	1543	1644
Bride \$	–	1152	–	1452	–	1652
Garey	1043	–	1348	–	1548	–
Sandygate	1051	–	1356	–	1556	–
Jurby Threshold	1053	–	1358	–	1558	–
Jurby East	1057	–	1402	–	1602	–
Andreas	1103	1156	1408	1456	1608	1656
Jurby East	–	1201	–	1501	–	1701
Jurby Threshold	–	1205	–	1505	–	1705
Sandygate	–	1207	–	1507	–	1707
Garey	–	1215	–	1515	–	1715
Bride \$	1109	–	1414	–	1614	–
Cottage Hospital	1120	1222	1423	1522	1623	1722
RAMSEY Bus Station	1124	1226	1427	1526	1627	1726

**For 1, 3, or 7 days
consecutive travel on all
bus and rail services
in the Isle of Man
buy an Explorer Ticket.
One accompanied Child
travels free with each valid
Adult ticket**

Please Note:

- \$ – Runs via Kimmeragh Road between Andreas and Bride – does not serve Bride Church stop

DOUGLAS TOWN SERVICE

LORD STREET – PULROSE – ANAGH COAR – FARMHILL

21

Mondays to Saturdays

Doolish – Poyll Roish – Anagh Coar

Jelune dys Jesarn

DOUGLAS, Lord Street	0653	0713	0733	0753	0813	0833				53	13	33	1653	1713	1733	1753	1813	1910	2000	2050	2200	2250	
Pulrose Power Station	0657	0717	0737	0757	0817	0837				57	17	37	1657	1717	1737	1757	1817	1914	2004	2054	2204	2254	
Hazel Crescent	0701	0721	0741	0801	0821	0841	Then at these minutes past each hour			01	21	41	1701	1721	1741	1801	1821	1917	2007	2057	2207	2257	
Anagh Coar, 1st stop	0705	0725	0745	0805	0825	0845				05	25	45	1705	1725	1745	1805	1825	1921	2011	2101	2211	2301	
FARM HILL	0709	0729	0749	0809	0829	0849				09	29	49	until	1709	1729	1749	1809	1829	1925	2015	2105	2215	2305
Anagh Coar, Last stop	0714	0734	0754	0814	0834	0854				14	34	54		1714	1734	1754	1814	1834	1930	2020	2110	2220	2310
Groves Road, NSC Pool	0719	0739	0759	0819	0839	0859			19	39	59		1719	1739	1759	1819	1839	1934	2024	2114	2224	2314	
DOUGLAS, Lord Street	0727	0747	0807	0827	0847	0907			27	47	07		1727	1747	1807	1827	1847	1941	2031	2121	2231	R	

Please Note: **R** – Runs direct via Peel Road to Douglas Railway Station

Sundays

Jedoonee

DOUGLAS, Lord Street	0750	0915	1000	1100	1200	1300	1400	1430	1500	1600	1700	1730	1805	1900	2000	2210	2250						
Pulrose Power Station	0754	0919	1004	1104	1204	1304	1404	1434	1504	1604	1704	1734	1809	1904	2004	2214	2254						
Hazel Crescent	0757	0922	1007	1107	1207	1307	1407	1437	1507	1607	1707	1737	1812	1907	2007	2217	2257						
Anagh Coar, 1st stop	0801	0926	1011	1111	1211	1311	1411	1441	1511	1611	1711	1741	1816	1911	2001	2221	2301						
FARM HILL	0805	0930	1015	1115	1215	1315	1415	1445	1515	1615	1715	1745	1820	1915	2015	2225	2305						
Anagh Coar, Last stop	0810	0935	1020	1120	1220	1320	1420	1450	1520	1620	1720	1750	1825	1920	2020	2230	2310						
Groves Road, NSC Pool	0814	0939	1024	1124	1224	1324	1424	1454	1524	1624	1724	1754	1829	1924	2024	2234	2314						
DOUGLAS, Lord Street	0821	0946	1031	1131	1231	1331	1431	1501	1531	1631	1731	1801	1836	1931	2031	2241	R						

Please Note: **R** – Runs direct via Peel Road to Douglas Railway Station

DOUGLAS TOWN SERVICE

LORD STREET – BUCKS ROAD – ST. NINIANS – WILLASTON

22

Mondays to Saturdays

Doolish – Willaston

Jelune dys Jesarn

Service No.	26A	25A	22	22	22	22	22	22	22	22	22	22	26A	25A	26A	25A	26A	25A	26A	25A				
DOUGLAS, Lord Street	0630	0655	0735	0755	0815	0835		55	15	35			1655	1715	1735	1755	1840P	1850	1940P	1950	2040P	2050	2200P	2250
Rosemount	–	0659	0739	0759	0819	0839		59	19	39			1659	1719	1739	1759	–	1854	–	1955	–	2055	–	2255
Avondale, Shelter	ON	0701	0741	0801	0821	0841	Then at these minutes past each hour	01	21	41			1701	1721	1741	1801	ON	1856	ON	1957	ON	2057	ON	2257
St. Ninians	–	0703	0743	0803	0823	0843		03	23	43			1703	1723	1743	1803	–	1858	–	1959	–	2059	–	2259
WILLASTON, Snaefell Road*	0653	07*07	0749	0809	0829	0849		09	29	49	until		1709	1729	1749	1809	1906	19*02	2006	20*02	2106	21*02	2226	23*02
St. Ninians	0658	–	0754	0814	0834	0854		14	34	54			1714	1734	1754	1814	1910	–	2010	–	2110	–	2230	–
Avondale, Shelter	0700	ON	0756	0816	0836	0856		16	36	56			1716	1736	1756	1816	1912	ON	2012	ON	2112	ON	2232	ON
Rosemount	0702	–	0758	0818	0838	0858		18	38	58			1718	1738	1758	1818	1914	–	2014	–	2114	–	2234	–
DOUGLAS, Lord Street	0709	0735	0805	0825	0845	0905		25	45	05			1725	1745	1805	1825	1920	1930	2020	2030	2120	2132	2242	–

Please Note:

- * – Time at Keppel Road/Fenella Avenue on Service 25A
- ON** – Runs to or from Bus Station and Willaston via Onchan and Promenades
- WR** – Between Prospect Hill and Rosemount runs via Westmoreland Road and Kensington Road
- P** – Departs from Loch Promenade

**For bus and rail enquiries for travel on the
Isle of Man visit the Isle of Man Welcome Centre
located at Douglas Sea Terminal.
Mondays to Saturdays 0800 to 1900
Sundays 1000 to 1500**

For Sunday Buses – see Services 25A and 26A

DOUGLAS/ONCHAN CIRCULAR SERVICE via

ROSEMOUNT – VICTORIA ROAD – ONCHAN (Manx Arms) – BALLACHRINK – LAKESIDE – PROMENADES

23

ROSEMOUNT – ST. NINIANS – HAILWOOD AVENUE – BIRCH HILL – ONCHAN (Precinct) – PROMENADES

25

Monday to Saturdays

Doolish – Kione Droghad

Jelune dys Jesarn

Service No.	25A	25	23	25	23	25	23	25	23	25	23	25	23	25	23
BANKS CIRCUS (Rail Station)	–	–	–	0825	–	–	0925	55	25	1455	1525	1555	1625	1705	1745
Douglas, Lord Street	0655	0730	0755	0830	0845	0900	0930	00	30	1500	1530	1600	1630	1710	1750
Westmoreland Road	B	0734	B	B	0849	0904	0934	04	34	1504	1534	B	B	B	B
Rosemount	0659	0735	0800	0835	0850	0905	0935	05	35	1505	1535	1604	1634	1714	1754
York Road	–	0738	0803	0838	0853	0908	0938	08	38	1508	1538	1607	1638	1717	1757
St. Ninians	0703	0740	–	0840	–	0910	–	10	–	1510	–	1609	–	1719	–
Victoria Road, Shoprite	–	–	0806	–	0856	–	0941	–	41	–	1541	–	1641	–	1800
Manx Arms	W	TT	0809	TT	0859	TT	0944	TT	44	TT	1544	TT	1643	TT	1803
Hailwood Avenue	0712	0747	–	0847	–	0917	–	17	–	1517	–	1616	–	1726	–
Birch Hill, Highfield Close	–	0752	–	0852	–	0922	–	22	–	1522	–	1621	–	1731	–
Avondale Road, Precinct	0716	0756	–	0856	–	0926	–	26	–	1526	–	1625	–	1735	–
Ballachrink, 1st Stop	0718	–	0811	–	0901	–	0946	–	46	–	1546	–	1645	–	1805
Lakeside Gardens	–	–	0816	–	0906	–	0951	–	51	–	1551	–	1650	–	1810
Derby Castle, Manx Electric	0724	0801	0824	0901	0914	0931	0959	31	59	1531	1559	1630	1658	1740	1818
Villa Marina	0728	0805	0828	0905	0918	0935	1003	35	03	1535	1603	1634	1702	1744	1822
Douglas, Lord Street	0735	0810	0833	0910	0923	0940	1008	40	08	1540	1608	1639	1707	1749	1827
BANKS CIRCUS (Rail Station)	–	0815	0838	0915	0928	0945	1013	45	13	1545	1613	1644	1711	1754	1832

Then at
these minutes
past each
hour

until

Please Note:

B – Runs direct via Bucks Road

TT – Runs from Governors Bridge via Bemahague Road, Signpost Corner, Cronk-ny-Mona and Watterson Lane to the Cat With No Tail

W – Runs via Willaston and Hillberry Road

Passengers with valid rail tickets, which include travel to or from Douglas (except Residents Tickets) may travel free along Douglas Promenades by showing the bus driver their tickets

For Evening and Sunday Service – see Services 25A and 26A

DOUGLAS/ONCHAN CIRCULAR SERVICE via

PROMENADES – LAKESIDE – BALLACHRINK – ONCHAN (Manx Arms) – VICTORIA ROAD – ROSEMOUNT 24

PROMENADES – ONCHAN (Precinct) – BIRCH HILL – HAILWOOD AVENUE – ST NINIANS – ROSEMOUNT 26

Mondays to Saturdays

Doolish – Kione Droghad

Jelune dys Jesarn

Service No.	26A	24	24	26B	24	26B	24	26	24	26	24	26	24	26B	24	26
BANKS CIRCUS (Rail Station)	–	–	–	–	0825	0845	0855	0925	55	25	1455	1535	1605	1635	1700	1735
Douglas, Loch Promenade	0630	0700	0730	0750	0830	0850	0900	0930	00	30	1500	1540	1610	1640	1705	1740
Villa Marina	0634	0704	0734	0754	0834	0854	0904	0934	04	34	1504	1544	1614	1644	1709	1744
Derby Castle, Manx Electric	0638	0708	0738	0758	0838	0858	0908	0938	08	38	1508	1548	1618	1648	1713	1748
Lakeside Gardens	–	0714	0744	–	0844	–	0914	–	14	–	1514	–	1624	–	1719	–
Ballachrink, 1st Stop	0642	0717	0747	–	0847	–	0917	–	17	–	1517	–	1627	–	1722	–
Avondale Road, Precinct	0645	–	–	0804	–	0904	–	0944	–	44	–	1554	–	1654	–	1754
Birch Hill, Highfield Close	–	–	–	0809	–	0909	–	0949	–	49	–	1559	–	1659	–	1759
Hailwood Avenue	0650	–	–	–	–	–	–	0956	–	56	until	–	1606	–	–	1806
Manx Arms	W	0722	0752	0813	0852	0913	0922	TT	22	TT	1522	TT	1632	1703	1727	TT
Victoria Road, Shoprite	–	0725	0755	–	0855	–	0925	–	25	–	1525	–	1635	–	1730	–
St. Ninians	0658	–	–	0818	–	0918	–	1001	–	01	–	1611	–	1708	–	1811
York Road	–	0729	0759	0820	0859	0920	0929	1003	29	03	1529	1613	1639	1710	1734	1813
Rosemount	0702	0732	0802	0823	0902	0923	0932	1006	32	06	1532	1616	1642	1713	1737	1816
Westmoreland Road	B	0733	0803	B	B	0924	0933	1007	33	07	1533	1617	B	B	B	B
Douglas, Lord Street	0709	0740	0810	0828	0907	0929	0938	1012	38	12	1538	1624	1649	1720	1742	1821
BANKS CIRCUS (Rail Station)	–	–	–	0833	0912	0934	0943	1017	43	17	1543	–	–	–	1747	1826

Please Note:

B – Runs direct via Bucks Road

TT – Runs from Birch Hill via Signpost Corner, Cronk-ny-Mona and Watterson Lane to the Cat With No Tail – then from Hailwood Avenue via Bemahague Road to Governors Bridge

W – Runs via Hailwood Avenue and Willaston

Passengers with valid rail tickets, which include travel to or from Douglas (except Residents Tickets) may travel free along Douglas Promenades by showing the bus driver their tickets

For Evening and Sunday Service – see Services 25A and 26A

DOUGLAS/ONCHAN CIRCULAR SERVICE via

ROSEMOUNT – WILLASTON – HAILWOOD AVENUE – ONCHAN (Birch Hill & Ballachrink) – PROMENADES

25A

PROMENADES – ONCHAN (Ballachrink & Birch Hill) – HAILWOOD AVENUE – WILLASTON – ROSEMOUNT

26A

Mondays to Saturdays – Evenings

Service No.	25A	25A	25A	25A	24A
BANKS CIRCUS (Rail Station)	1845	1945	2045	2245	–
Douglas, Lord Street	1850	1950	2050	2250	–
Bucks Road, Princes Street	–	–	2053	2253	–
Westmoreland Road	1853	1953	–	–	–
Rosemount	1854	1954	2054	2254	–
St. Ninians	1858	1958	2058	2258	–
Willaston, Keppel Road	1902	2002	2102	2302	–
Hailwood Avenue	1905	2005	2105	2306	–
Birch Hill, Highfield Close	1909	2009	2109	2309	–
Avondale Road, Precinct	1913	2013	2113	2313	–
Ballachrink, 1st stop	1915	2015	2115	2315	–
Derby Castle, Manx Electric	1921	2021	2121	P	–
Villa Marina	1925	2025	2125	–	2321
Douglas, Lord Street	1930	2030	2132	–	2324
BANKS CIRCUS (Rail Station)	1935	2035	–	–	2329

Doolish – Kione Droghad

Jelune dys Jesarn

Service No.	26A	26A	26A	26A
BANKS CIRCUS (Rail Station)	–	1935	–	–
Douglas, Loch Promenade	1840	1940	2040	2200
Villa Marina	1844	1944	2044	2204
Derby Castle, Manx Electric	1848	1948	2048	2208
Ballachrink, 1st stop	1852	1952	2052	2212
Avondale Road, Precinct	1856	1956	2056	2215
Birch Hill, Highfield Close	1900	2000	2100	2220
Hailwood Avenue	1903	2003	2103	2223
Willaston, Snaefell Road	1906	2006	2106	2226
St. Ninians	1910	2010	2110	2230
Rosemount	1914	2014	2114	2234
Bucks Road, Mona Street	1915	2015	2115	2235
Douglas, Lord Street	1920	2020	2120	2242
BANKS CIRCUS (Rail Station)	1925	2025	2125	–

Please Note:

P - Journey terminates at Port Jack.

Please ensure you have a valid ticket for your journey and retain it for inspection, if you cannot show to an Inspector your ticket you may be required to pay again.

BIRCH HILL

Service 26A journeys running via Birch Hill Estate stop opposite the existing bus stops in Birch Hill Crescent and Highfield Crescent and will not serve the Ballachurry shelter.

DOUGLAS/ONCHAN CIRCULAR SERVICE via

VICTORIA ROAD – ONCHAN (Manx Arms) – HAILWOOD AVENUE – ONCHAN – VICTORIA ROAD

Mondays to Saturdays

Doolish – Kione Droghad

Jelune dys Jesarn

Service No.	26A	25A	28	28	28	28	28	28	28	28	28	28	28	28	26A	25A	26A	25A	26A	25A	26A	25A
BANKS CIRCUS (Rail Station)	–	–	–	0845	0945	1045	1145	1245	1345	1445	1545	1645	1745	–	1845	1935	1945	–	2045	–	2245	
Douglas, Loch Promenade	0630	0655	0750	0850	0950	1050	1150	1250	1350	1450	1550	1650	1750	1840	1850L	1940	1950L	2040	2050L	2200	2250L	
Villa Marina	0634	–	0754	0854	0954	1054	1154	1254	1354	1454	1554	1654	1754	1844	–	1944	–	2044	–	2204	–	
Victoria Road, Shoprite	P	W	0758	0858	0958	1058	1158	1258	1358	1458	1558	1658	1758	P	W	P	W	P	W	P	W	
Manx Arms	–	–	0801	0901	1001	1101	1201	1301	1401	1501	1601	TT	TT	–	–	–	–	–	–	–	–	
Cat With No Tail	0650s	0710	0808	0908	1008	1108	1208	1308	1408	1508	1608	1708	1808	1903s	1905	2003s	2005	2103s	2105	2223s	2305	
Hailwood Avenue, last stop	–	0711	0814	0914	1014	1114	1214	1314	1414	1514	1614	1714	1814	–	1906	–	2006	–	2106	–	2306	
Manx Arms	–	–	TT	0919	1019	1119	1219	1319	1419	1519	1619	1719	1819	–	–	–	–	–	–	–	–	
Victoria Road, Shoprite	W	P	0821	0922	1022	1122	1222	1322	1422	1522	1622	1722	1822	W	P	W	P	W	P	W	–	
Villa Marina	–	0728	0825	0926	1026	1126	1226	1326	1426	1526	1626	1726	1826	–	1925	–	2025	–	2125	–	–	
Douglas, Lord Street	0710	0735	0830	0931	1031	1131	1231	1331	1431	1531	1631	1731	1831	1920	1930	2120	2030	2120	2132	2242	–	
BANKS CIRCUS (Rail Station)	–	–	0835	0936	1036	1136	1236	1336	1436	1536	1636	1736	1836	1925	1935	2025	2035	2125	–	–	–	

Please Note:

- L** – Departs from Lord Street, Shelter C, not Loch Promenade
- P** – Runs via Port Jack
- s** – Time at layby beside Cronk-y-Berry School
- TT** – Runs via Bemahague Road between Governors Bridge and Hailwood Avenue (& vice versa)
- W** – Runs via Willaston

The route between Hillberry Road and the exit from Hailwood Avenue is as follows:

Signpost Corner – Cronk-ny-Mona – Watterson Lane – Hailwood Avenue (Cat With No Tail) – Governors Hill – Hailwood Avenue – Lakeside Road – Hailwood Avenue (last bus stop) – Bedstead Corner

If you wish to comment on our Bus or Rail Services you may do so by writing to:

**Isle of Man Transport
Transport Headquarters
Banks Circus · Douglas
Isle of Man · IM1 5PT**

For Sunday Buses – see Services 25A and 26A

DOUGLAS/ONCHAN CIRCULAR SERVICE via

DERBY CASTLE – PROMENADES

24A

ROSEMOUNT – WILLASTON – HAILWOOD AVENUE – ONCHAN (Birch Hill & Ballachrink) – PROMENADES

25A

Sundays

Doolish – Kione Droghad

Jedoonee

<i>Service No.</i>	25A	24A	25A	25A	25A	24A	25A	24A	25A	24A	25A	25A	25A	25A	25A	25A	25A	25A
BANKS CIRCUS (Rail Station)	–	–	–	–	1145	–	1245	–	–	–	1445	1545	–	1745	–	1945	2045	2245
Douglas, Lord Street	0830	–	0950	1050	1150	–	1250	–	1350	–	1450	1550	1650	1750	1850	1950	2050	2250
Bucks Road, Princes Street	0833	–	0953	1053	–	–	1253	–	1353	–	–	1553	1653	–	1853	–	2053	2253
Westmoreland Road, Hillside Ave	–	–	–	–	1153	–	–	–	–	–	1453	–	–	1753	–	1953	–	–
Rosemount	0834	–	0954	1054	1154	–	1254	–	1354	–	1454	1554	1654	1754	1854	1954	2054	2254
York Road, Waverley Court	0837	–	0957	1057	1157	–	1257	–	1357	–	1457	1557	1657	1757	1857	1957	2057	2257
St. Ninians	0838	–	0958	1058	1158	–	1258	–	1358	–	1458	1558	1658	1758	1858	1958	2058	2258
Willaston, Keppel Road	0842	–	1002	1102	1202	–	1302	–	1402	–	1502	1602	1702	1802	1902	2002	2102	2302
Hailwood Avenue (Cat With No Tail)	0845	–	1005	1105	1205	–	1305	–	1405	–	1506	1605	1705	1805	1905	2005	2105	2305
Birch Hill, Highfield Close	–	–	–	–	1209	–	1309	–	1409	–	1509	1609	1709	1810	1909	2009	2109	2309
Avondale Road, Precinct	0851	–	1011	1111	1213	–	1313	–	1413	–	1513	1613	1713	1813	1913	2013	2113	2313
Ballachrink, 1st stop	0853	–	1013	1113	1215	–	1315	–	1415	–	1515	1615	1715	1815	1915	2015	2115	2315
Derby Castle, Manx Electric	0859	1005	1019	1119	1221	1259	1321	1339	1421	1509	1521	1625	1721	1821	1921	2021	2121	P
Villa Marina	0903	1009	1023	1123	1225	1303	1325	1343	1425	1513	1525	1629	1725	1825	1925	2025	2125	–
Douglas, Lord Street	0910	1014	1030	1130	1230	1308	1330	1350	1430	1518	1530	1634	1730	1830	1930	2032	2130	–
BANKS CIRCUS (Rail Station)	–	–	–	–	1235	1313	1335	–	1435	1523	1535	1639	1735	1835	1935	–	2135	–

Please Note:

P - Journey terminates at Port Jack

Passengers with valid rail tickets, which include travel to or from Douglas (except Residents Tickets) may travel free along Douglas Promenades by showing the bus driver their tickets

DOUGLAS/ONCHAN CIRCULAR SERVICE via

PROMENADES – DERBY CASTLE

24A

PROMENADES – ONCHAN (Ballachrink & Birch Hill) – HAILWOOD AVENUE – WILLASTON – ROSEMOUNT

26A

Sundays

Doolish – Kione Droghad

Jedoonee

Service No.	26A	26A	24A	26A	26A	26A	26A	24A	26A	24A	26A	24A	26A	26A	26A	26A	26A	26A	26A
BANKS CIRCUS (Rail Station)	–	0845	–	–	1115	–	1245	1315	1325	1415	1455	1515	1615	1715	1815	1925	–	2145	
Douglas, Loch Promenade	0700	0850	0955	1020	1120	1220	1250	1320	1330	1420	1500	1520	1620	1720	1820	1930	2040	2150	
Villa Marina	0704	0854	0959	1024	1124	1224	1254	1324	1334	1424	1504	1524	1624	1724	1824	1934	2044	2155	
Derby Castle, Manx Electric	0708	0858	1003	1028	1128	1228	1258	1328	1338	1428	1508	1528	1628	1728	1828	1938	2048	2158	
Ballachrink, 1st stop	0712	0902	–	1032	1132	1232	–	1332	–	1432	–	1532	1632	1732	1832	1942	2052	2202	
Avondale Road, Precinct	0715	0905	–	1036	1136	1236	–	1336	–	1436	–	1536	1636	1736	1836	1946	2056	2206	
Birch Hill, Highfield Close	–	–	–	1040	1140	1240	–	1340	–	1440	–	1500	1640	1740	1840	1950	2100	2210	
Hailwood Avenue (Cat With No Tail)	0720	0910	–	1043	1143	1243	–	1343	–	1443	–	1543	1643	1743	1843	1953	2103	2213	
Willaston, Snaefell Road	0724	0914	–	1046	1146	1246	–	1346	–	1446	–	1546	1646	1746	1846	1956	2106	2215	
St. Ninians	0728	0918	–	1050	1150	1250	–	1350	–	1450	–	1550	1650	1750	1850	2000	2110	2220	
York Road, Wavereley Court	0729	0919	–	1051	1151	1251	–	1351	–	1451	–	1551	1651	1751	1851	2001	2111	2221	
Rosemount	0732	0922	–	1054	1154	1254	–	1354	–	1454	–	1554	1654	1754	1854	2004	2114	2224	
Westmoreland Road, Hillside Ave	–	0923	–	–	–	1255	–	–	–	–	–	1555	–	–	–	–	–	–	
Bucks Road, Mona Street	0733	–	–	1055	1155	–	–	1355	–	1455	–	–	1655	1755	1855	2005	2115	2225	
Douglas, Lord Street	0740	0930	–	1100	1200	1300	–	1400	–	1500	–	1600	1700	1800	1900	2010	2122	2230	
BANKS CIRCUS (Rail Station)	–	–	–	1105	1205	1305	–	1405	–	1505	–	1605	1705	1805	1905	2015	–	2235	

Please Note:

BIRCH HILL

Service 26A journeys running via Birch Hill Estate stop opposite the existing bus stops in Birch Hill Crescent and Highfield Crescent and will not serve the Ballachurry shelter.

Passengers with valid rail tickets, which include travel to or from Douglas (except Residents Tickets) may travel free along Douglas Promenades by showing the bus driver their tickets

SINGLE/RETURN: Single and Return Tickets are available on the day of travel from bus drivers, tram conductors or staffed railway stations.

MANX 12: Advance purchase tickets valid for 12 single journeys by bus.

The price depends on journey length being for 1, 2 or 3 or more fares zones. They may be used for two or more passengers travelling together. For regular travel they represent a saving over 12 individual single tickets.

EXPLORER: Advance purchase tickets valid for 1, 3 or 7 days **consecutive** travel by bus and rail. They may also be used on Douglas Horse Trams (when operating) and allow a discount on certain coach tours by Pro Tours Isle of Man. They are self validated for the initial day of travel after purchase.

Where to buy Advanced Purchase Travel Tickets

As some Agents do not sell the full range of tickets the code next to each name shows the ticket types stocked

Douglas, Onchan and Braddan Area		Tickets sold		Tickets sold
Welcome Centre, Sea Terminal	1 2 3 X		Pickwicks, Market Hill	1 2 3
Douglas Steam Railway Station **	X		Pickwicks, Anagh Coar	1
Derby Castle MER Station **	X		Pickwicks, Union Mills	1
W. H. Smith, Strand Street	1 2 3		Pickwicks, Willaston	1
Farmhill Stores	1		Onchan Post Office	1
Pickwicks, Marina Road	1 2 3 X		Pickwicks, Port Jack Stores	1

Southern Area		Tickets sold		Tickets sold
Port Erin Bus Garage	1 2 3 X		Ronaldsway Airport Customer Information	X
Ballasalla Steam Railway Station **	X		Castletown Post Office, Manx Co-Op	1 2
Castletown Steam Railway Station **	X		Erin News, Station Road, Port Erin	1 2 3 X
Port Erin Steam Railway Station **	X		Port St Mary Post Office, The Promenade	1 2 3
Ballasalla Post Office, Ye Olde Bakery	1 2			

Western Area		Tickets sold		Tickets sold
Peel Bus Garage	1 2 3 X		Quayles Store, Kirk Michael	2 3
Pickwicks, Athol Street, Peel	2		One Stop Shop, Ballaugh	3
Peel Post Office, Douglas Street	2		Mitchells Newsagents, Michael Street, Peel	1 2 X

Northern Area		Tickets sold		Tickets sold
Ramsey Bus Station	1 2 3 X		Pickwicks, 19 Parliament Street, Ramsey	1 2 3
Ramsey MER Station **	X		Pickwicks, 69 Parliament Street, Ramsey	1 2 3
Laxey Post Office	1 2		Jurby Stores	1
Laxey Co-Op	2			

NOTES: 1 – 1 Zone tickets sold 2 – 2 Zone tickets sold 3 – 3 Zone tickets sold X – Manx Explorer Tickets sold ** –

Manx 12 child tickets are only sold at limited outlets

Summer Season Railway Station

BANKS CIRCUS – NORTH QUAY – ONCHAN – GROUDLE

27

Mondays to Fridays only

Doolish – Kione Droghad

Jelune dys Jeheiney

BANKS CIRCUS (Rail Station)	0910	1010	1110	1210	1310	1410
Douglas, Loch Promenade	0915	1015	1115	1215	1315	1415
Villa Marina	0919	1019	1119	1219	1319	1419
Summerhill Road	0923	1023	1123	1223	1323	1423
Onchan, Manx Arms	0924	1024	1124	1224	1324	1424
Port Jack, shelter	0926	1026	1126	1226	1326	1426
Groudle, Manx Electric Station	0933	1033	1133	1233	1333	1433
Liverpool Arms	0937	1037	1137	1237	1337	1437
Onchan, Manx Arms	0941	1041	1141	1241	1341	1441
Summerhill Road	0942	1042	1142	1242	1342	1442
Villa Marina	0946	1046	1146	1246	1346	1446
Douglas, Lord Street	0950	1050	1150	1250	1350	1450
BANKS CIRCUS (Rail Station)	0955	1055	1155	1255	1355	1455

Please Note:

Between the Manx Arms and Groudle journeys run via Royal Avenue and King Edward Road.

Sorry – No Service on Saturdays, Sundays or Public Holidays

S'treih Ihien – shirveish Jasarn, Jedoonee ny Laghyn Seyrey

For additional journeys serving King Edward Road and Groudle, see Manx Electric Railway.

DOUGLAS – PORT SODERICK

29

Mondays to Fridays only

Doolish – Port Soderick

Jelune dys Jeheiney

Service No.	29	X2	X2	X2	29	X2	29
	SDO						
BANKS CIRCUS	0800	–	–	–	–	–	–
DOUGLAS, Lord Street	–	0925	–	1150	1400	1450	1630
White Hoe	0803	0930	–	1155	1405	1455	1635
Quines Hill, Old P.O.	0807	–	–	–	1409	–	1639
Port Soderick, Upper Car Park	0810	–	–	–	1413	–	1643
Marine Drive Gate	0813	–	–	–	1416	–	1646
White Hoe	0817	–	1120	–	1420	–	1650
DOUGLAS, Lord Street	0821	–	1128	–	1425	–	1655

Please Note: SDO – Runs schooldays ONLY.

Sorry – No Service on Saturdays, Sundays or Public Holidays

S'treih Ihien – shirveish Jasarn, Jedoonee ny Laghyn Seyrey

DOUGLAS DEPARTURE STANDS

Services from Lord Street

STAND A: 4A, 4B, 9X, 14, 21
to: National Sports Centre
Pulrose Anagh Coar
Cooil Business Park
Foxdale

STAND B: 1, 1C, 2, X1, X2
to: Airport Castletown
Port Erin Port St. Mary

STAND C: 22, 25A
to: St. Ninians Willaston
Onchan via Bucks Road
(evenings and Sundays)

STAND D: 4, 5, 5A, 6, 13, 13A, X5
to: Nobles Hospital St. Johns
Crosby Kirk Michael
Peel Sulby
Ballaugh Foxdale

STAND E: 9A, 9B, 9C, 11, 11A, 23, 25, 29, X3
to: Strang Ballaughon
Onchan via Bucks Road
(daytime)
Nobles Hospital
Port Soderick
Ramsey (Daytime Express)

Services from Loch Promenade

STAND F: 3, 3A, 3B, 3C
to: Laxey Ramsey

STAND G: 24, 24A, 26, 26A, 26B, 27, 28
to: Onchan via Promenades
(daytime & evenings/Sundays)
Hailwood Avenue

SUMMARY OF SERVICES BETWEEN DOUGLAS AND NOBLES HOSPITAL

Mondays to Fridays

<i>Service No.</i>	5	6	5	5	13	5	5	9A	13	6	11	9B	13	5	11A	5
Douglas, Lord Street	0650	0710	0725	0800	0855	0910	0940	0940	0955	1010	1020	1040	1055	1110	1110	1140
Nobles Hospital, Main Entrance	0707	0720	0735	0810	0905	0920	0950	–	1005	1020	1030	–	1105	1120	1131	1150
Newlands, Shelter	–	–	–	–	–	–	–	1004	–	–	–	1106	–	–	–	–

Jelune dys Jeheiney

<i>Service No.</i>	9A	13	11	6	5	9B	13	5	11A	9A	13A	6	11A	5	9A	13A
Douglas, Lord Street	1140	1155	1205	1210	1240	1240	1255	1310	1315	1340	1355	1410	1425	1440	1440	1455
Nobles Hospital, Main Entrance	–	1205	1215	1220	1250	–	1305	1320	1336	–	1405	1420	1446	1450	–	1505
Newlands, Shelter	1204	–	–	–	–	1306	–	–	–	1404	–	–	–	–	1504	–

<i>Service No.</i>	5	9B	6	5	9A	6	5	9B	6	5	5	6	6
Douglas, Lord Street	1510	1540	1610	1640	1640	1710	1740	1740	1810	1840	1945	2110	2250
Nobles Hospital, Main Entrance	1520	–	1620	1650	–	1720	1750	–	1820	1850	1954	2118	2258
Newlands, Shelter	–	1606	–	–	1704	–	–	1806	–	–	–	–	–

<i>Service No.</i>	6	5	5	6	13	9A	5	11	6	13	9B	11A	5	13	9A
Newlands	–	–	–	–	–	1004	–	–	–	–	1106	–	–	–	1204
Nobles Hospital, Main Entrance	0725	0802	0915	0945	1022	–	1015	1030	1047	1122	–	1131	1145	1222	–
Douglas, Lord Street	0740	0817	0930	1000	1039	1030	1030	1055	1102	1139	1130	1145	1200	1239	1230

<i>Service No.</i>	5	11	6	13	9B	5	11A	5	13	9A	13A	11A	9A	5	9B
Newlands, shelter	–	–	–	–	1306	–	–	–	–	1404	–	–	1504	–	1606
Nobles Hospital, Main Entrance	1215	1215	1247	1322	–	1315	1336	1345	1422	–	1441	1446	–	1545	–
Douglas, Lord Street	1230	1240	1302	1339	1330	1330	1350	1400	1439	1430	1458	1500	1530	1600	1630

<i>Service No.</i>	5	5	9A	6	5	9B	6	5	6	5	6	6
Newlands, shelter	–	–	1704	–	–	1806	–	–	–	–	–	–
Nobles Hospital, Main Entrance	1615	1645	–	1715	1745	–	1826	1842	1906	1937	2015	2118
Douglas, Lord Street	1630	1700	1723	1730	1800	1830	1840	1856	1920	1951	2029	2132

Please Note: FF – On Schooldays service runs via Balacloan and Fairfield Schools and arrives in Douglas 10 minutes later.

SUMMARY OF SERVICES BETWEEN DOUGLAS AND NOBLES HOSPITAL

Saturdays

Jesarn

<i>Service No.</i>	5	5	6	5	5	5	9A	6	9B	5	5	9A	11	6	5	9B	5
Douglas, Lord Street	0650	0725	0710	0800	0910	0940	0940	1010	1040	1110	1140	1140	1205	1210	1240	1240	1310
Nobles Hospital, Main Entrance	0707	0735	0720	0810	0920	0950	–	1020	–	1120	1150	–	1215	1220	1250	–	1320
Newlands, shelter	–	–	–	–	–	–	1004	–	1106	–	1204	–	–	–	–	1306	–

<i>Service No.</i>	9A	6	11A	9A	5	9B	6	5	9A	6	5	9B	6	5	5	6	6
Douglas, Lord Street	1340	1410	1425	1440	1510	1540	1610	1640	1640	1710	1740	1740	1810	1840	1945	2110	2250
Nobles Hospital, Main Entrance	–	1420	1446	–	1520	–	1620	1650	–	1720	1750	–	1820	1850	1954	2118	2258
Newlands, shelter	1404	–	–	1504	–	1606	–	–	1704	–	–	1806	–	–	–	–	–

<i>Service No.</i>	6	5	5	9A	5	6	9B	5	9A	5	11	6	9B	5	5
Newlands, shelter	–	–	–	1004	–	–	1106	–	1204	–	–	–	1306	–	–
Nobles Hospital, Main Entrance	0725	0802	0915	–	1015	1047	–	1145	–	1215	1215	1247	–	1315	1345
Douglas, Lord Street	0740	0817	0930	1030	1030	1102	1130	1200	1230	1230	1240	1302	1330	1330	1400

<i>Service No.</i>	9A	11A	9A	5	9B	5	5	9A	6	5	9B	5	6	5	6	6
Newlands, shelter	1404	–	1504	–	1606	–	–	1704	–	–	1806	–	–	–	–	–
Nobles Hospital, Main Entrance	–	1446	–	1545	–	1615	1645	–	1715	1745	–	1842	1906	1937	2015	2118
Douglas, Lord Street	1430	1500	1530	1600	1630	1630	1700	1723	1730	1800	1830	1856	1920	1951	2029	2132

SUMMARY OF SERVICES BETWEEN DOUGLAS AND NOBLES HOSPITAL

Sundays

Jedoonee

<i>Service No.</i>	5	5	6	5	6	5	5	6	6	6
Douglas, Lord Street	0840	0940	1040	1240	1440	1540	1640	1820	2040	2250
Nobles Hospital, Main Entrance	0849	0949	1049	1249	1449	1549	1649	1829	2048	2258

<i>Service No.</i>	6	5	6	6	5	5	5	6	5	6	5
Nobles Hospital, Main Entrance	0805	1112	1145	1212	1345	1542	1642	1745	1922	2015	2136
Douglas, Lord Street	0818	1125	1158	1225	1358	1555	1655	1758	1935	2028	2149

Revised Services for Summer 2009

Services until 27th September 2009

Departs	A	B	A	C	A	A	B	A	A	C	D	B
DOUGLAS	09:40	10:10	10:40	11:10	11:40	12:40	13:40	14:10	15:10	15:40	16:10	16:40
Groudle	09:52	10:22	10:52	11:22	11:52	12:52	13:52	14:22	15:22	15:52	16:22	16:52
Baldrine *	09:58	10:28	10:58	11:28	11:58	12:58	13:58	14:28	15:28	15:58	16:28	16:58
South Cape*	10:05	10:35	11:05	11:35	12:05	13:05	14:05	14:35	15:35	16:05	16:35	17:05
LAXEY	10:10	10:40	11:10	11:40	12:10	13:10	14:10	14:40	15:40	16:10	16:40	17:10
Dhooon Glen	10:25	10:55	11:25	11:55	12:25	13:25	14:25	14:55	15:55	16:25	16:55	17:25
Ballaglass *	10:35	11:05	11:35	12:05	12:35	13:35	14:35	15:05	16:05	16:35	17:05	17:35
Ballajora *	10:43	11:13	11:43	12:13	12:43	13:43	14:43	15:13	16:13	16:43	17:13	17:43
RAMSEY	10:55	11:25	11:55	12:25	12:55	13:55	14:55	15:25	16:25	16:55	17:25	17:55

Departs	A	A	B	A	C	A	A	B	A	B	A	C
RAMSEY	10:10	11:10	11:40	12:10	12:40	13:40	14:40	15:10	15:40		16:40	17:10
Ballajora *	10:22	11:22	11:52	12:22	12:52	13:52	14:52	15:22	15:52		16:52	17:22
Ballaglass *	10:30	11:30	12:00	12:30	13:00	14:00	15:00	15:30	16:00		17:00	17:30
Dhooon Glen	10:40	11:40	12:10	12:40	13:10	14:10	15:10	15:40	16:10		17:10	17:40
LAXEY	10:55	11:55	12:25	12:55	13:25	14:25	15:25	15:55	16:25	16:55	17:25	17:55
South Cape*	11:00	12:00	12:30	13:00	13:30	14:30	15:30	16:00	16:30	17:00	17:30	18:00
Baldrine *	11:07	12:07	12:37	13:07	13:37	14:37	15:37	16:07	16:37	17:07	17:37	18:07
Groudle	11:13	12:13	12:43	13:13	13:43	14:43	15:43	16:13	16:43	17:13	17:43	18:13
DOUGLAS	11:25	12:25	12:55	13:25	13:55	14:55	15:55	16:25	16:55	17:25	17:55	18:25

PLEASE NOTE: A - Daily until 27 September 2009

* - stops are request stops

B - Daily until 6 September 2009

C - Mondays to Fridays only until 28 August 2009

D - 1610 Douglas to Laxey journey runs Daily until 6 September 2009

1610 Douglas to Ramsey journey Daily from 7 September to 27 September 2009

Daily 28th September to 1st November 2009

Departs		
DOUGLAS	09:40	12:40
Groudle	09:52	12:52
Baldrine *	09:58	12:58
South Cape *	10:05	13:05
LAXEY	10:10	13:10
Dhooon Glen	10:25	13:25
Ballaglass *	10:35	13:35
Ballajora *	10:43	13:43
RAMSEY	10:55	13:55

Departs		
RAMSEY	11:10	14:40
Ballajora *	11:22	14:52
Ballaglass *	11:30	15:00
Dhooon Glen	11:40	15:10
LAXEY	11:55	15:25
South Cape *	12:00	15:30
Baldrine *	12:07	15:37
Groudle	12:13	15:43
DOUGLAS	12:25	15:55

ADULT FARES FOR 2009

	Single	Return		Single	Return
<u>Manx Electric Railway</u>			<u>Snaefell Mountain Railway</u>		
Douglas to Laxey	£3.60	£6.10	Laxey to Summit	£5.30	£8.40
Douglas to Ramsey	£5.30	£8.80	Laxey to Bungalow	£3.40	£5.00
Dgls or Rsy to Snaefell	£5.90	£9.90	Bungalow to Summit	£3.60	£5.90

Services for Summer 2009

ISLE OF MAN STEAM RAILWAY

Daily 6th April to 27th September 2009

Departs	10:20	12:20	14:20	16:20	TT Trains
Douglas	10:20	12:20	14:20	16:20	17:45
Port Soderick	10:32	12:32	14:32	16:32	17:57
Santon	10:41	12:41	14:41	16:41	18:06
Ballasalla	10:50	12:50	14:50	16:50	18:15
Castletown	10:57	12:57	14:57	16:57	18:22
Colby	11:07	13:07	15:07	17:07	18:32
Port St Mary	11:14	13:14	15:14	17:14	18:39
Port Erin	11:17	13:17	15:17	17:17	18:42

TT Trains
only run from
Monday 1st June to Friday
5th June and
Monday 8th June to
Thursday 11th June 2009

Departs	TT Trains	10:20	12:20	14:20	16:20
Port Erin	07.45	10:20	12:20	14:20	16:20
Port St Mary	07.49	10:24	12:24	14:24	16:24
Colby	07.56	10:31	12:31	14:31	16:31
Castletown	08.07	10:42	12:42	14:42	16:42
Ballasalla	08.15	10:50	12:50	14:50	16:50
Santon	08.23	10:58	12:58	14:58	16:58
Port Soderick	08.31	11:06	13:06	15:06	17:06
Douglas	08.42	11:17	13:17	15:17	17:17

Trains stop **BY REQUEST** at
Santon, Ronaldsway Halt,
Ballabeg & Colby Level
TO ALIGHT inform the Guard on
Boarding.
TO BOARD give a clear hand
signal to the Driver

Daily 28th September to 1st November 2009

Departs	10:20	14:20
Douglas	10:20	14:20
Port Soderick	10:32	14:32
Santon	10:41	14:41
Ballasalla	10:50	14:50
Castletown	10:57	14:57
Colby	11:07	15:07
Port St Mary	11:14	15:14
Port Erin	11:17	15:17

Departs	12:20	16:20
Port Erin	12:20	16:20
Port St Mary	12:24	16:24
Colby	12:31	16:31
Castletown	12:42	16:42
Ballasalla	12:50	16:50
Santon	12:58	16:58
Port Soderick	13:06	17:06
Douglas	13:17	17:17

ADULT FARES FOR 2009

	Single	Return
<u>Steam Railway</u>		
Douglas to Ballasalla	£3.80	£6.10
Douglas to Castletown	£4.40	£7.40
Douglas to Port Erin	£5.90	£9.90

ISLAND EXPLORER TICKETS

	Adult*	Child
1 Day	£14.00	£7.00
3 Days	£28.00	£14.00
7 Days	£42.00	£21.00

* includes a child aged 5 to 15 travelling at the same time

Please Note: The hours or times stated in the Department's Timetables, Books, Bills and Notices are appointed as those at which it is intended so far as circumstances will permit, that the trains shall depart from and arrive at the several stations, but their departure or arrival at the time stated is not guaranteed, nor will the Department under any circumstances be held responsible for delay or detention, however occasioned, or any consequences arising there from. The right to stop the trains at any station on the lines, although not marked as a stopping station and to alter or suspend the running of any train is reserved.

SCHOOL YEAR 2008 / 2009

Summer Term:

Starts

Monday, 7th April, 2008

Ends

Thursday, 24th July, 2008

Half Term: Thursday, 29th May, 2008

Friday, 6th June, 2008

All schools are also closed on May Day (5th May), Spring Bank Holiday (26th May) and Tynwald Day (Monday, 7th July)

Autumn Term:

Starts

Tuesday, 9th September, 2008

Ends

Friday, 19th December, 2008

Half Term: Monday, 27th October, 2008

Friday, 31st October, 2008

Spring Term: (2009)

Starts

Tuesday, 6th January, 2009

Ends

Friday 3rd April, 2009

Half Term: Monday, 23rd February, 2009

Friday, 27th February, 2009

The above information is provided as a guide only and is subject to alteration

A network of special school bus services operates on every schoolday and details of these are available from either the schools or Isle of Man Transport

Useful Telephone Numbers

Isle of Man Tourist Information
01624 686766

Isle of Man Steam Packet
01624 661661

Isle of Man Airport Enquiries
01624 821600

Aer Arann
0800 587 2324

Logan Air
0870 850 9850

Eastern Airways
01652 680600

Flybe.com
0871 522 6100

Manx2.com
0871 200 0440

Euro Manx
0870 787 7879

Isle of Man Transport
01624 662525

Pro Tours Isle of Man
01624 674301